Exhibit O
Hard-To-Serve Route List

This page intentionally left blank

EXHIBIT O
HARD-TO-SERVE ROUTE LIST

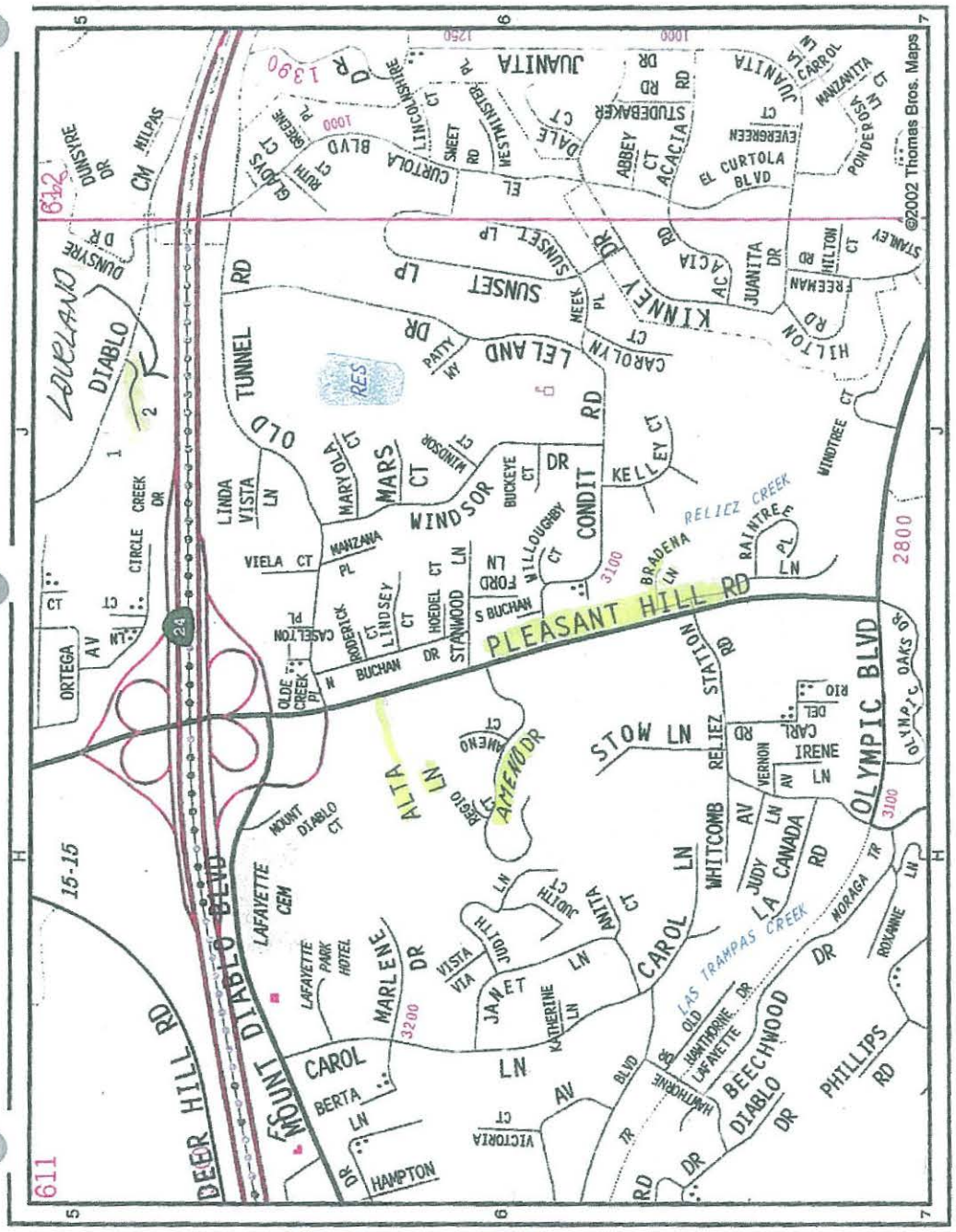

610
611
630
631
G
H
J
4
5
6
7
MINER RD
CAMINO PABLO
ORINDA WAY
BART
ORINDA COUNTRY CLUB
CLUBHOUSE
LAKE CASCADE
ORINDA COMMUNITY PARK
PINE GROVE SPORTS FIELD
SOBRANTE
DOS POSOS
CASCADAS
AROMAS
ALTARINDA CIR
WOODWOOD
SOUTHWOOD DR
DAVIS RD
TARA RD
MONTEREY TER
©2000 Thomas Bros. Maps

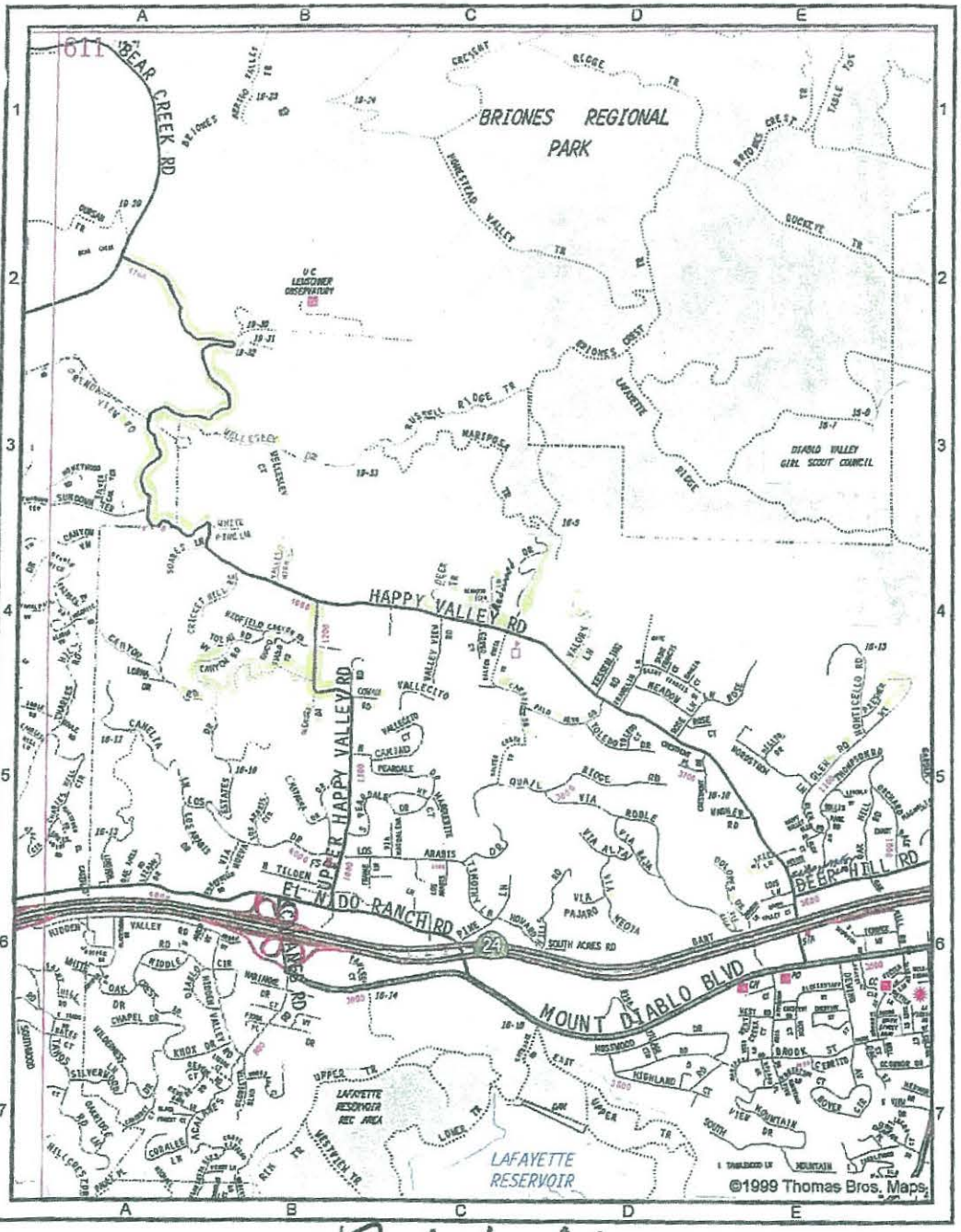
BEAR CREEK RD
BRIONES REGIONAL PARK
UC LICK OBSERVATORY
DIABLO VALLEY GIRL SCOUT COUNCIL
HAPPY VALLEY RD
UPPER HAPPY VALLEY RD
EL NIDO RANCH RD
DEER HILL RD
MOUNT DIABLO BLVD
LAFAYETTE RESERVOIR REC AREA
LAFAYETTE RESERVOIR
©1999 Thomas Bros. Maps

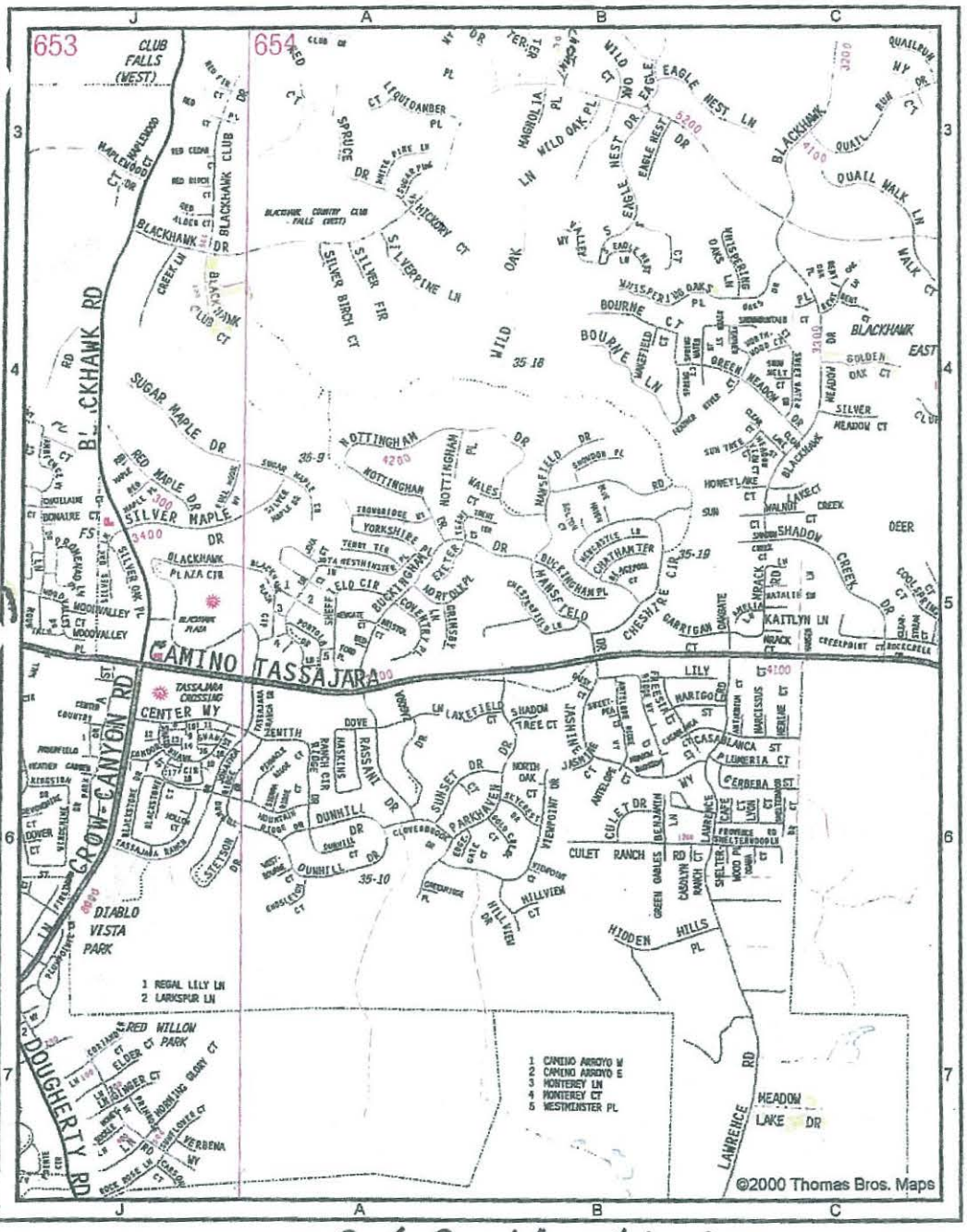
653
654
CLUB FALLS (WEST)
BLACKHAWK RD
CAMINO TASSAJARA
CROW CANYON RD
DOUGHERTY RD
DIABLO VISTA PARK
RED WILLOW PARK
BLACKHAWK PLAZA CIR
SILVER MAPLE DR
SUGAR MAPLE DR
RED MAPLE DR
WILD OAK LN
EAGLE NEST LN
BLACKHAWK EAST
QUAIL WALK LN
BOURNE LN
NOTTINGHAM
YORKSHIRE
BUCKINGHAM
CHESHIRE CIR
KAITLYN LN
SHADOW CREEK DR
DEER
CENTER WY
TASSAJARA CROSSING
DUNHILL DR
PARKHAVEN
SUNSET DR
CULET RANCH RD
HIDDEN HILLS PL
LAWRENCE RD
MEADOW LAKE DR
1 REGAL LILY LN
2 LARKSPUR LN
1 CAMINO ARROYO W
2 CAMINO ARROYO E
3 MONTEREY LN
4 MONTEREY CT
5 WESTMINSTER PL
©2000 Thomas Bros. Maps

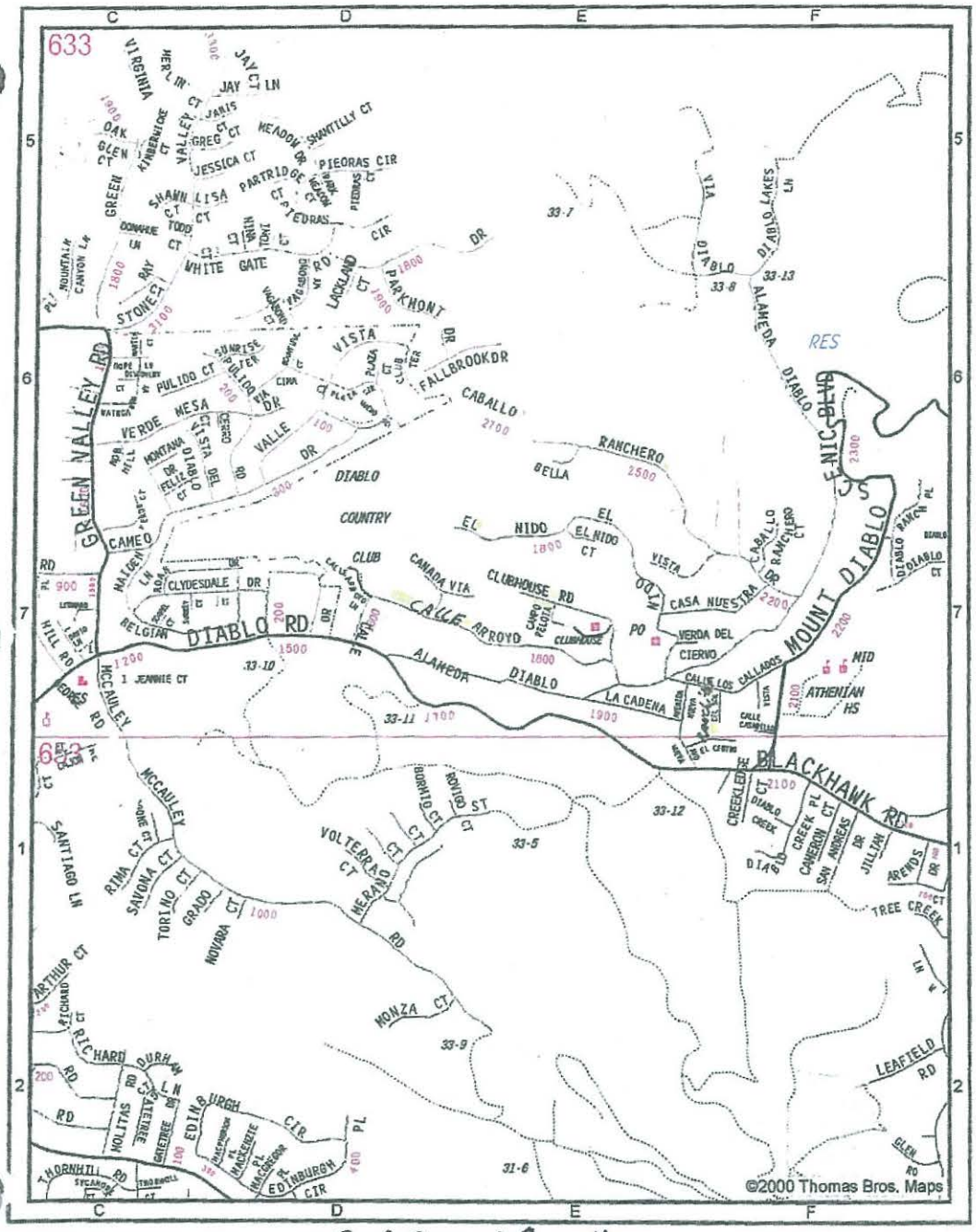
633
632
GREEN VALLEY RD
DIABLO RD
MOUNT DIABLO
BLACKHAWK RD
ALAMEDA DIABLO
CALLE ARROYO
CLUBHOUSE RD
COUNTRY CLUB
DIABLO
VERDE MESA
VALLE VISTA DR
CABALLO
RANCHERO
BELLA
EL NIDO
CASA NUESTRA
VERDA DEL CIERVO
LA CADENA
CALLE LOS CALLADOS
CLYDESDALE DR
CAMEO
MCCAULEY
SANTIAGO LN
RIMA CT
SAVONA CT
TORINO CT
GRADO CT
NOVARA CT
VOLTERRA CT
MERANO CT
BORMIO CT
ROVIGO ST
MONZA CT
RICHARD
ARTHUR CT
EDINBURGH CIR
THORNHILL RD
LEAFIELD RD
TREE CREEK
ATHENIAN HS
RES
©2000 Thomas Bros. Maps

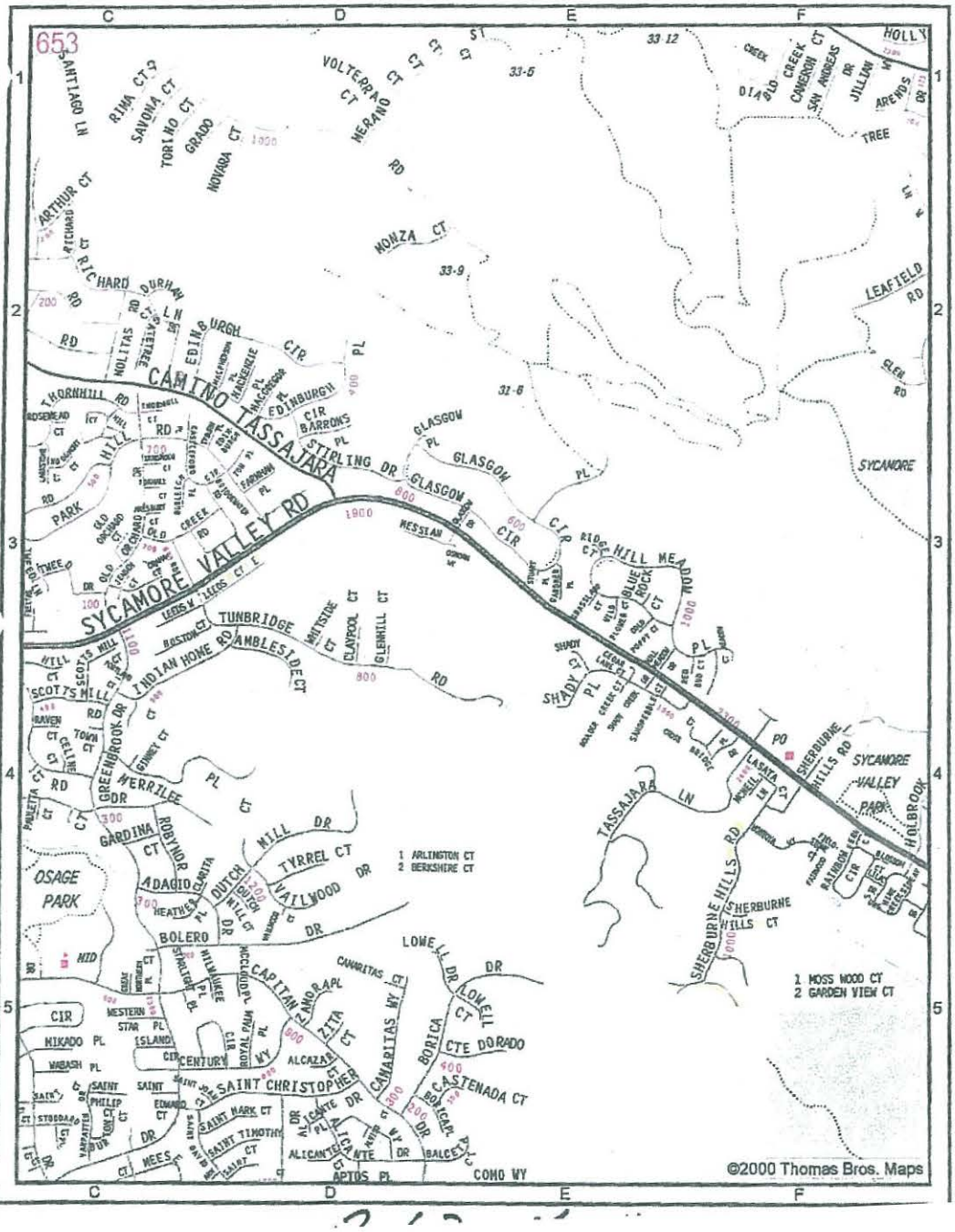
653
CAMINO TASSAJARA
SYCAMORE VALLEY RD
SANTIAGO LN
RIMA CT
SAVONA CT
TORINO CT
GRADO
NOVARA CT
VOLTERRA CT
MERANO
NONZA CT
ARTHUR CT
RICHARD
DURHAM
EDINBURGH
CIR
HORNHILL RD
STIRLING DR
GLASGOW
BARRONS
HILL MEADOW
BLUE ROCK CT
TUNBRIDGE
AMBLESIDE CT
INDIAN HOWE RD
SCOTTS HILL
GREENBROOK DR
HERRILEE
GARDINA
ADAGIO
DUTCH HILL DR
TYRREL CT
VAILWOOD DR
BOLERO
OSAGE PARK
1 ARLINGTON CT
2 BERKSHIRE CT
SHADY PL
TASSAJARA LN
SHERBURNE HILLS RD
SHERBURNE HILLS CT
SYCAMORE VALLEY PARK
HOLBROOK
1 MOSS WOOD CT
2 GARDEN VIEW CT
LOWELL DR
CAPITAN
CANARITAS WY
BORICA
CASTENADA CT
SAINT CHRISTOPHER
ALCANTE DR
APTOS PL
COMO WY
LEAFIELD RD
SYCAMORE
©2000 Thomas Bros. Maps

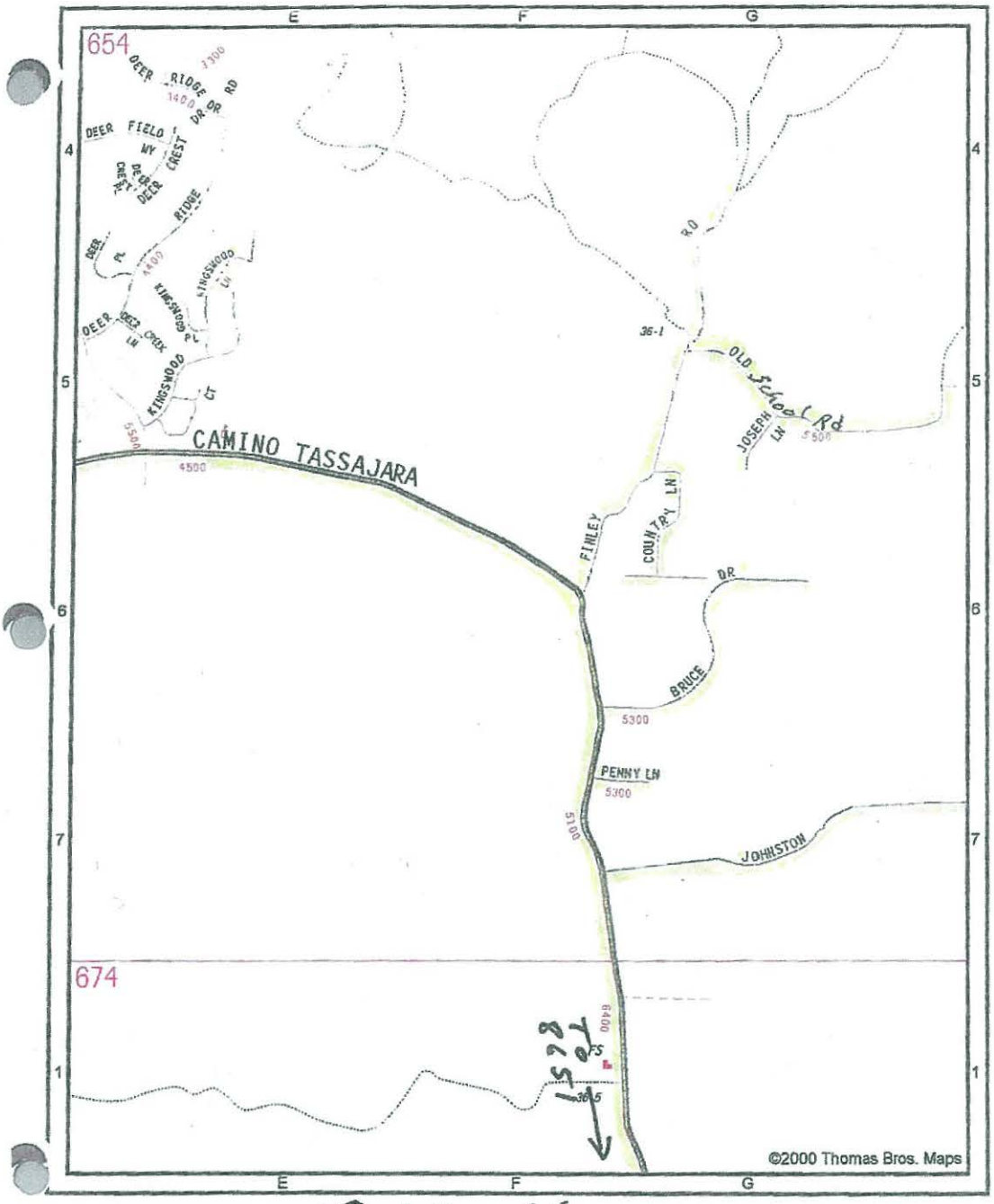
654
674
DEER RIDGE RD
DEER FIELD WY
DEER CREST
DEER RIDGE
DEER PL
KINGSWOOD PL
KINGSWOOD LN
DEER CREEK LN
KINGSWOOD CT
CAMINO TASSAJARA
FINLEY
COUNTRY LN
DR
BRUCE
PENNY LN
JOHNSTON
OLD School Rd
JOSEPH LN
RD
36-1
5500
4500
5300
5100
6400
1528 feet
©2000 Thomas Bros. Maps

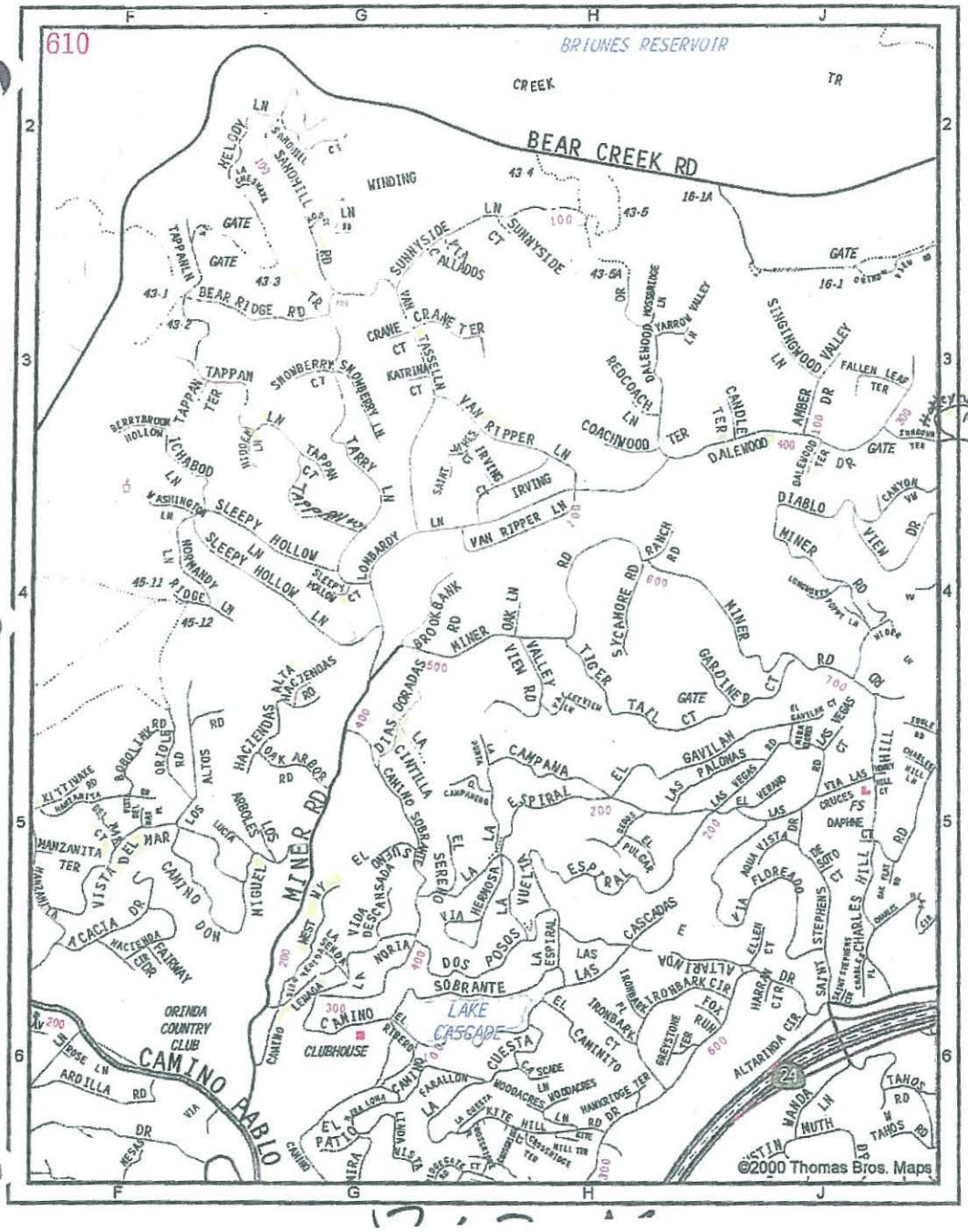
610
BRIONES RESERVOIR
CREEK
BEAR CREEK RD
WINDING
SUNNYSIDE
BEAR RIDGE RD
TAPPAN
SNOWBERRY
CRANE TER
VAN RIPPER
IRVING
SLEEPY HOLLOW
LOMBARDY
DALEWOOD
COACHWOOD
REDCOACH
SINGINGWOOD
AMBER
DIABLO
MINER RD
SYCAMORE RD
RANCH RD
TIGER TAIL
GARDINER
BROOKBANK
VALLEY
DIAS DORADAS
LA CINTILLA
CAMINO SOBRANTE
EL CAMPANA
EL ESPIRAL
LAS PALOMAS
LAS VEGAS
VIA LAS CRUCES
DAPHNE
HILL
CHARLES HILL
ALTARINDA
STEPHENS
FLOREADO
CASCADAS
ALTARINDA
IRONBARK
HARRIS
SAINT
ELLEN
FOX RUN
GREYSTONE
HANKRIDGE
MOODACRES
LA CUESTA
KITE HILL
CRESSRIDGE
EL PATIO
CABALLON
CAMINO PABLO
ORINDA COUNTRY CLUB
CLUBHOUSE
LAKE CASCADE
SOBRANTE
DOS POSOS
NORIA
VIA DESCANSADA
VIA HERMOSA
LA VUELTA
ESPIRAL
MIGUEL
MINER RD
HACIENDAS
ALTA HACIENDAS
OAK ARBOR
ALTOS
LOS ARBOLES
ORIOLE
BOBOLINK
KITTIWAKE
MANZANITA TER
VISTA DEL MAR
CAMINO DON
ACACIA DR
HACIENDA
FAIRWAY
ARDILLA RD
ROSE LN
MESA DR
VIA
CAMINO
EL RITERO
CAMINO
LA CUESTA
CUESTA
WANDA LN
NUTH
TAHOS RD
24
©2000 Thomas Bros. Maps

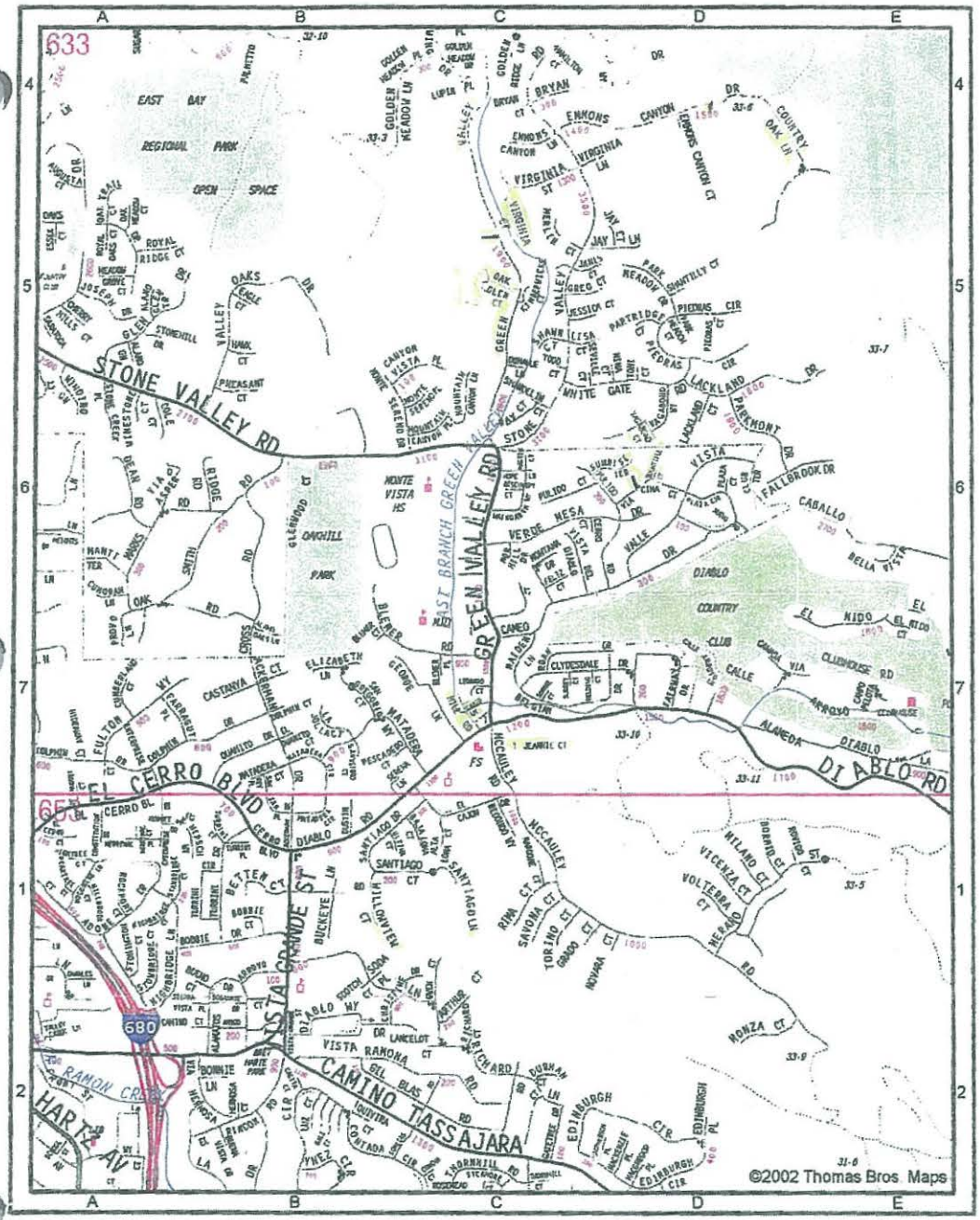
633
EAST BAY
REGIONAL PARK
OPEN SPACE
STONE VALLEY RD
GREEN VALLEY RD
EAST BRANCH GREEN VALLEY
MONTE VISTA HS
DANVILLE PARK
DIABLO COUNTRY CLUB
EL CERRO BLVD
DIABLO RD
ALAMEDA DIABLO
VISTA GRANDE ST
CAMINO TASSAJARA
HARTLAY
RAMON CREEK
680
©2002 Thomas Bros Maps

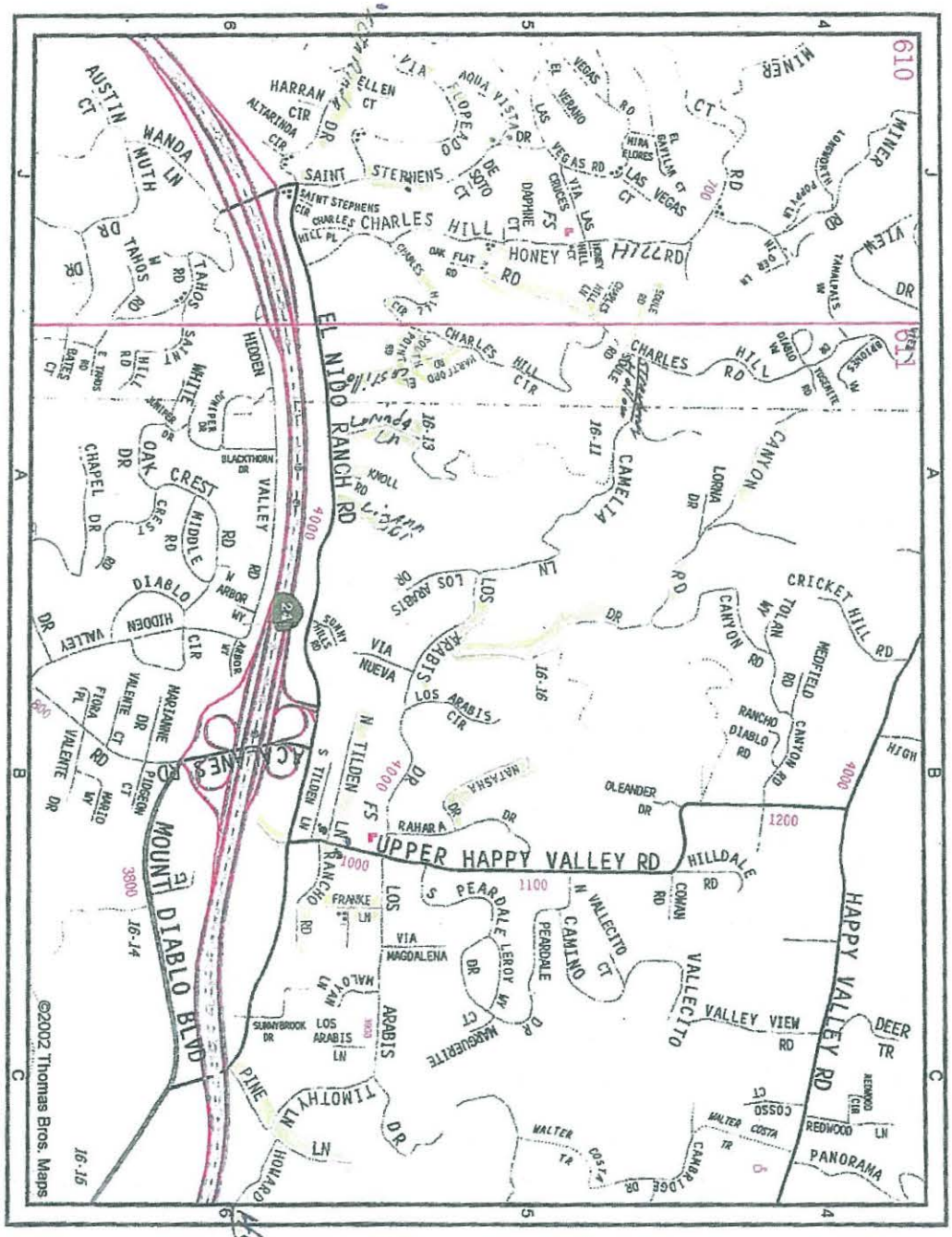
610
611
AUSTIN CT
WANDA LN
NUTH DR
TAHOS DR
TAHOE RD
HARRAN CIR
ALTARINDA CIR
ELLEN CT
VIA
AQUA VISTA DR
SAINT STEPHENS
SAINT STEPHENS CIR
CHARLES HILL PL
CHARLES HILL RD
HONEY HILL RD
OAK FLAT RD
DE SOTO CT
DAPHNE CT
VIA CRUCES
LAS VEGAS RD
LAS VEGAS CT
EL VERANO
EL BATILLA CT
NINA ELORES
MINER CT
MINER RD
LONGWORTH
POPPY LN
TAMALPAIS
VIEW DR
CHARLES HILL CIR
CHARLES HILL RD
SOLE RD
GUARDO
YOSEMITE
EL NIDO RANCH RD
HIDDEN VALLEY RD
SAINT WHITE
BATES CT
E TAHOS RD
JUNIPER DR
BLACKTHORN DR
CHAPEL DR
OAK CREST DR
CRESTA RD
MIDDLE RD
N ARBOR LN
ARBOR LN
DIABLO VALLEY DR
HIDDEN VALLEY CIR
KNOLL RD
CAMELLIA LN
CANYON DR
LORNA DR
LOS ARABIS DR
LOS ARABIS LN
VIA NUEVA
SUNNY HILLS DR
LOS ARABIS CIR
CRICKET HILL RD
CANYON RD
TOLAN WAY
MEDFIELD RD
RANCHO DIABLO RD
CANYON RD
HIGH
OLEANDER DR
NATASHA DR
RAHARA DR
UPPER HAPPY VALLEY RD
HILLDALE RD
COMAN RD
S PEARDALE
N VALLECITO CT
CAMINO
PEARDALE
LEROY WY
MARGUERITE CT
VALLECITO
VALLEY VIEW RD
DEER TR
HAPPY VALLEY RD
REDWOOD CIR
REDWOOD LN
PANORAMA
COSSO CT
WALTER COSTA TR
CAMBRIDGE DR
WALTER COSTA TR
VIA MAGDALENA
MALOVIA LN
SUNNYBROOK DR
LOS ARABIS LN
PINE LN
TIMOTHY LN
HOWARD
S TILDEN LN
N TILDEN LN
TILDEN RANCH RD
FRANKE LN
ACADEMY RD
MARIANNE DR
FIORA PL
VALENTE CT
VALENTE DR
MARIO WY
PIDGEON CT
MOUNT DIABLO BLVD
©2002 Thomas Bros. Maps

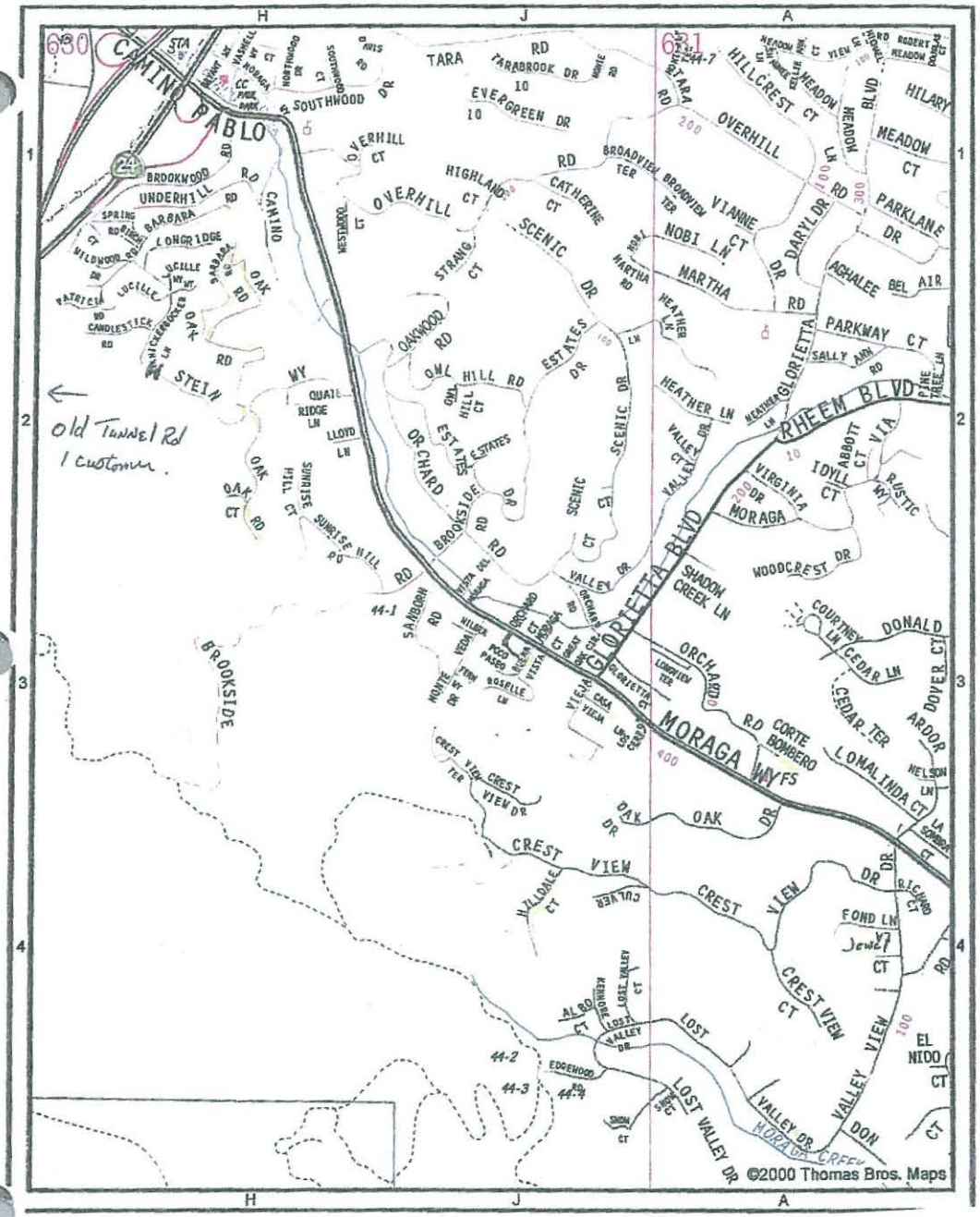
630
631
CAMINO PABLO
TARA RD
TARABROOK DR
EVERGREEN DR
SOUTHWOOD DR
OVERHILL CT
HIGHLAND CT
CATHERINE CT
BROADVIEW TER
VIANNE CT
NOBI LN
MARTHA RD
HILLCREST CT
MEADOW CT
HILARY BLVD
PARKLANE DR
DARYL DR
AGHALEE
BEL AIR
PARKWAY CT
SALLY ANN RD
GLORIETTA BLVD
RHEEM BLVD
HEATHER LN
OVERHILL RD
SCENIC DR
STRANG CT
OAKWOOD RD
OWL HILL RD
ESTATES DR
ORCHARD RD
BROOKSIDE RD
VALLEY DR
VIRGINIA DR
MORAGA
IDYLL CT
VIA ABBOTT
RUSTIC WY
WOODCREST DR
SHADOW CREEK LN
COURTNEY LN
DONALD
CEDAR LN
CEDAR TER
DOVER CT
ARDOR
LONALINDA CT
HELSON LN
LA SOMBRA CT
MORAGA WYFS
CORTE BOMBERO
ORCHARD
OAK DR
CREST VIEW DR
CREST VIEW CT
VALLEY VIEW CT
FOND LN
EL NIDO CT
DON CT
LOST VALLEY DR
MORAGA CREEK
SAMBORN RD
SUNRISE HILL RD
BROOKSIDE
STEIN WY
OAK RD
CANINO
UNDERHILL RD
BROOKWOOD RD
LONGRIDGE
BARBARA
LLOYD LN
QUAIL RIDGE LN
44-1
44-2
44-3
44-4
44-7
Old Tunnel Rd
1 customer
©2000 Thomas Bros. Maps

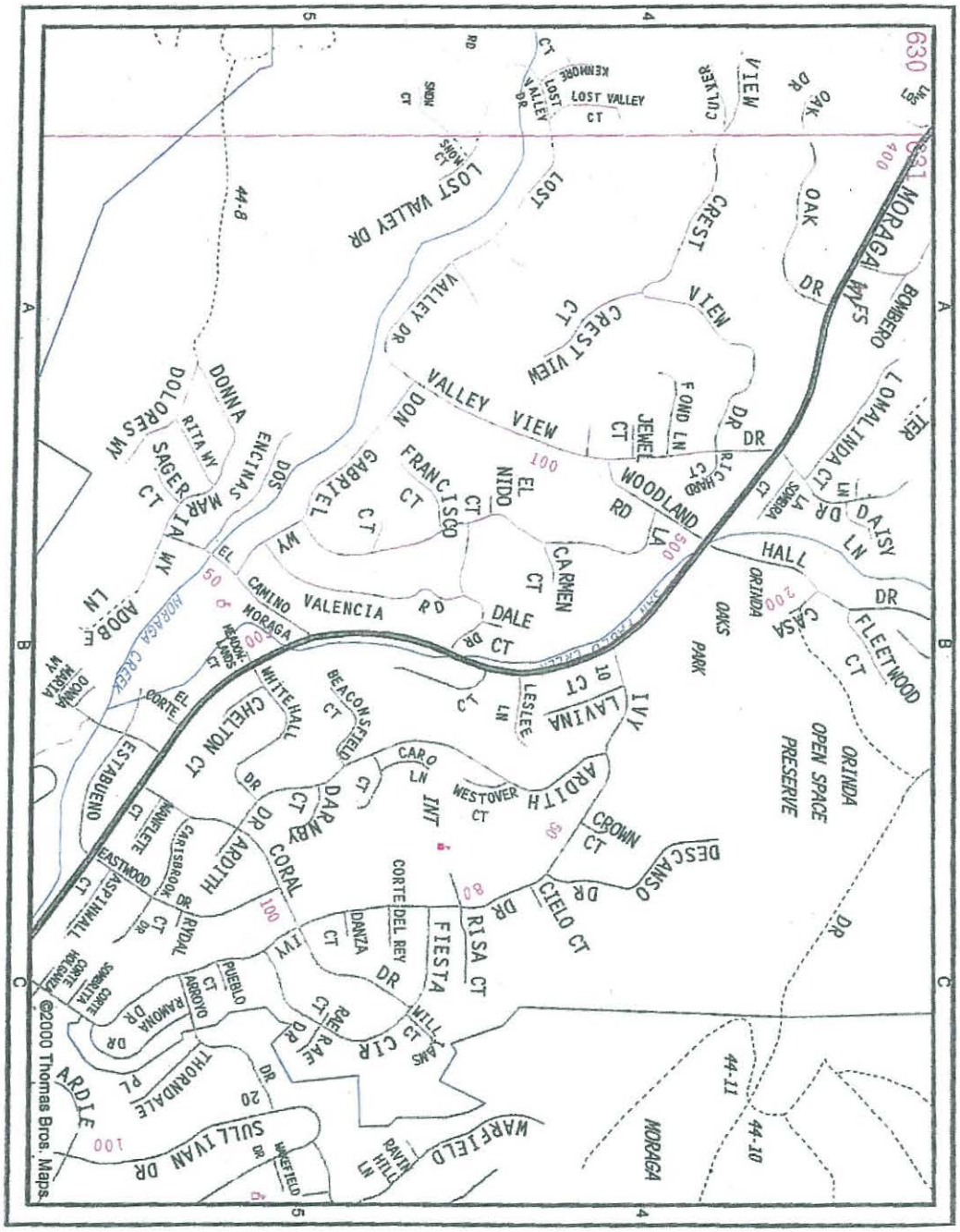
MORAGA RD
LOST VALLEY DR
LOST VALLEY CT
KENMORE
SNOW CT
CULVER
VIEW
OAK DR
CREST VIEW
CREST VIEW CT
VALLEY VIEW
VALLEY DR
DON
GABRIEL
FRANCISCO
EL NIDO
CARMEN
WOODLAND
JEWEL
FOND LN
DR
CT
RD
LA
DOLORES WY
DONNA
RITA WY
SAGER
MARIA
ENCINAS
DOS
ADOBE LN
CAMINO MORAGA
VALENCIA
DALE
HALL
DAISY LN
LOMALINDA CT
BOMBERO
FLEETWOOD
ORINDA
OAKS
PARK
ORINDA OPEN SPACE PRESERVE
LAVINA
IVY
LESLIEE
BEACONSFIELD
WHITEHALL
CHELTON CT
ESTABUENO
CORTE EL
MORAGA CREEK
CARO LN
WESTOVER
ARDITH
CROWN
DESCANSO
CIELO CT
RISA CT
FIESTA
CORTE DEL REY
DANZA
CORAL
DARRAY
EASTWOOD
ASPINWALL
CARRISBROOK
RIVAL
PUEBLO
ARROYO
RAMONA
CORTE SONSITA
CORTE MADUEZA
THORNDALE
ARDLE
SULLIVAN DR
WAKEFIELD
RAVEN HILL LN
WILLOW
PEARL
MORAGA
44-8
44-10
44-11
630
631
©2000 Thomas Bros. Maps

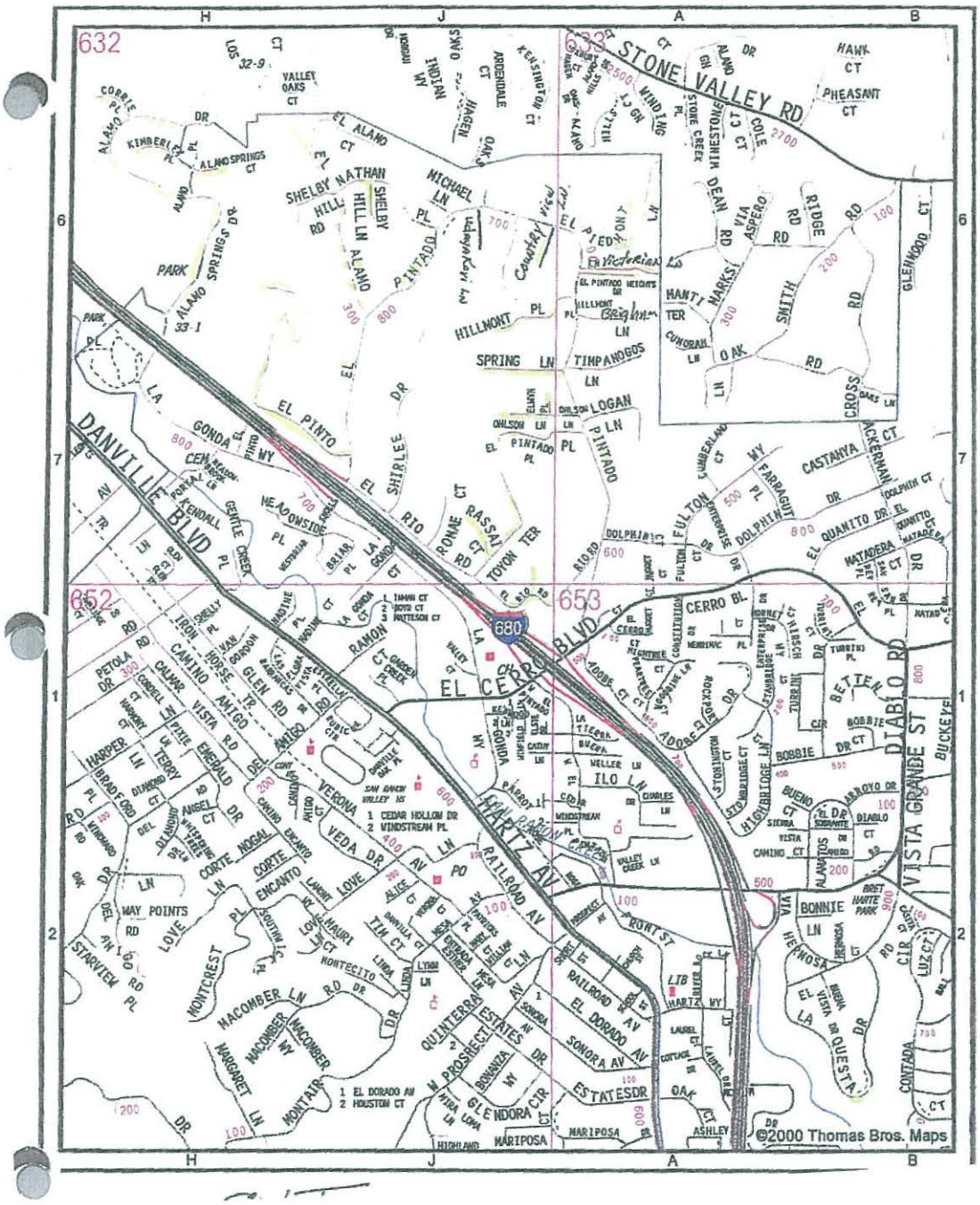
632
633
652
653
STONE VALLEY RD
DANVILLE BLVD
EL CERRO BLVD
DIABLO RD
VISTA GRANDE ST
HARTZ AV
680
©2000 Thomas Bros. Maps

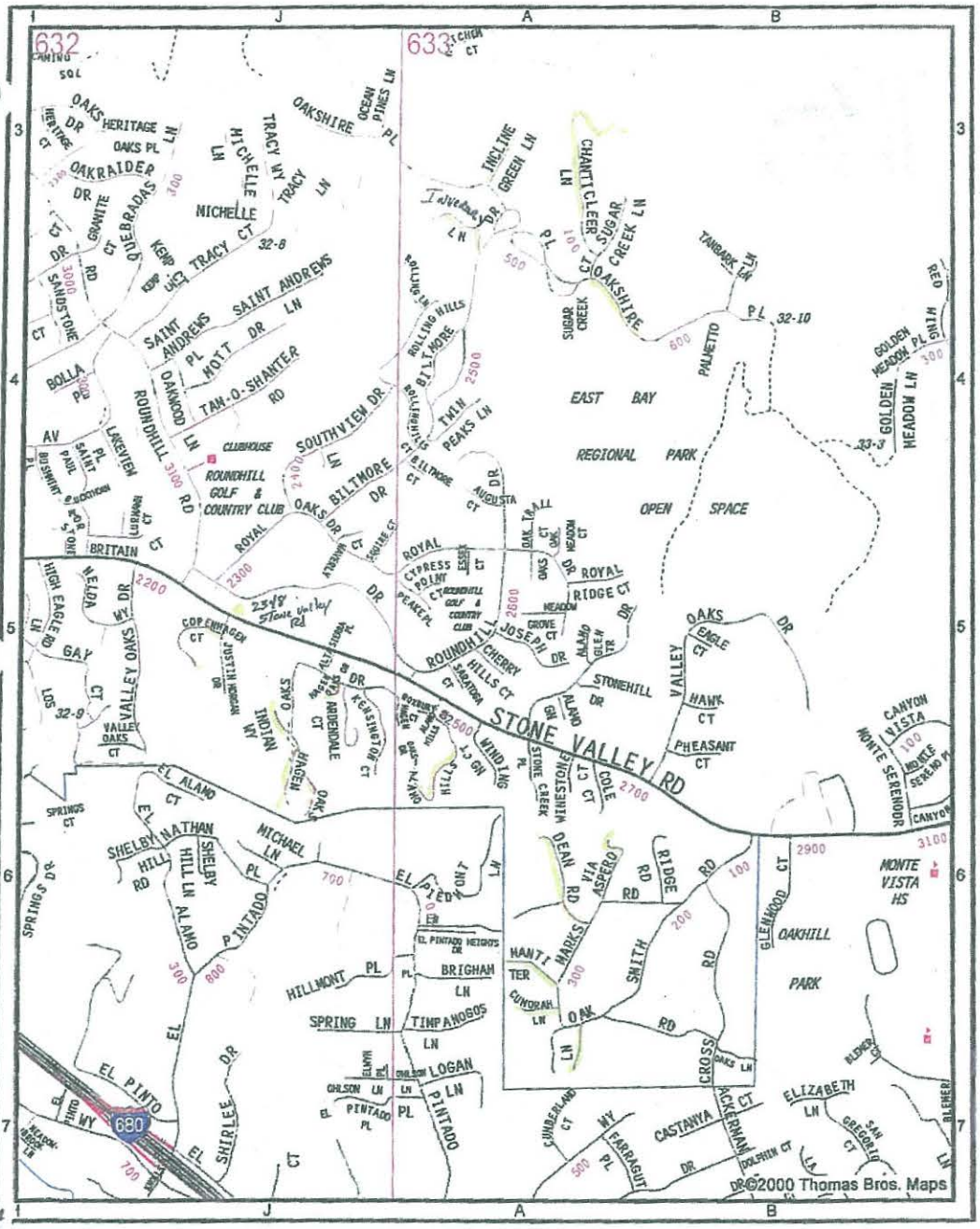
632
633
STONE VALLEY RD
EAST BAY
REGIONAL PARK
OPEN SPACE
ROUNDHILL GOLF & COUNTRY CLUB
MONTE VISTA HS
OAKHILL PARK
680
©2000 Thomas Bros. Maps

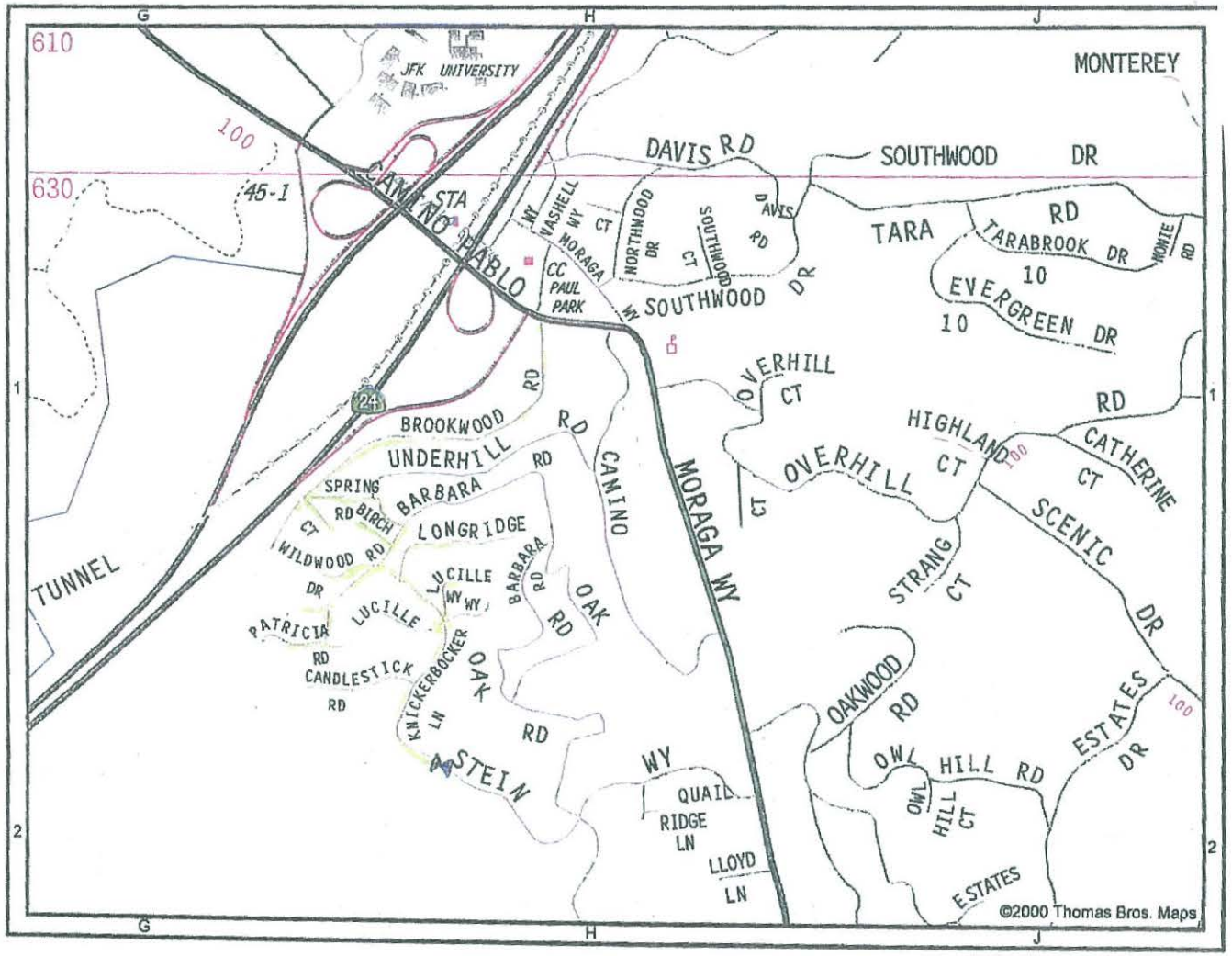
610
630
100
45-1
JFK UNIVERSITY
MONTEREY
DAVIS RD
SOUTHWOOD DR
TARA RD
TARABROOK DR
MONTE RD
EVERGREEN DR
10
10
SAN STA
PABLO
WY
WASHELL WY
CT
MORAGA
CC
PAUL
PARK
NORTHWOOD DR
SOUTHWOOD CT
DAVIS RD
SOUTHWOOD DR
OVERHILL CT
HIGHLAND CT
CATHERINE CT
SCENIC DR
OVERHILL CT
STRANG CT
OAKWOOD RD
OWL HILL RD
OWL HILL CT
ESTATES DR
ESTATES
24
BROOKWOOD RD
UNDERHILL RD
CAMINO
MORAGA WY
SPRING RD
BIRCH CT
BARBARA RD
LONGRIDGE
WILDWOOD RD
DR
LUCILLE WY
WY
BARBARA RD
OAK RD
PATRICIA RD
LUCILLE
CANDLESTICK RD
KNICKERBOCKER LN
OAK RD
STEIN
WY
QUAIL RIDGE LN
LLOYD LN
TUNNEL
©2000 Thomas Bros. Maps

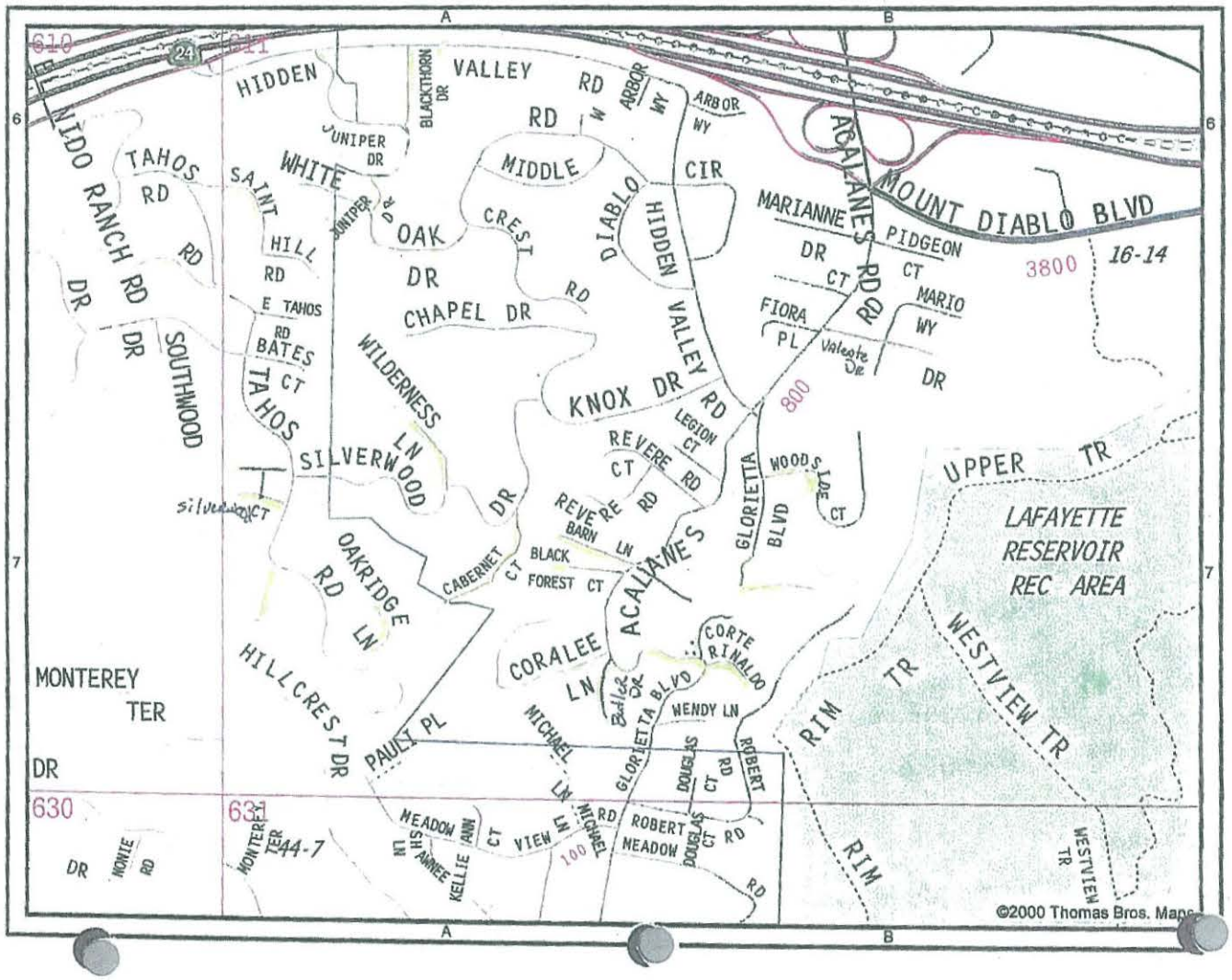

CCCSWA/ Allied Waste Services, Inc.
Franchise Agreement, Exhibit O

May 14, 2014

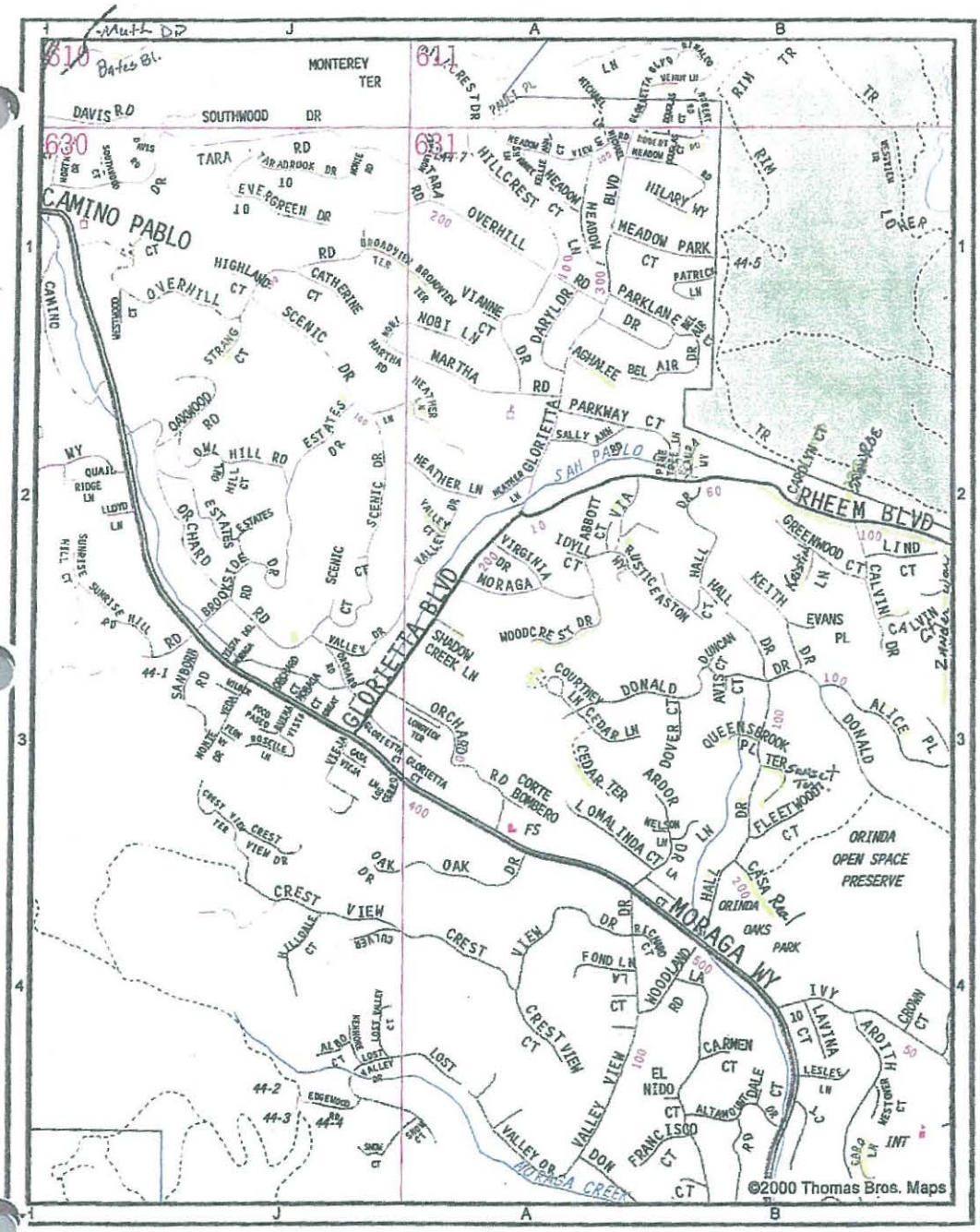
MONTEREY TER
DAVIS RD
SOUTHWOOD DR
TARA RD
EVERGREEN DR
CAMINO PABLO
HIGHLAND CT
OVERHILL RD
CATHERINE CT
SCENIC DR
STRANG CT
ORCHARD RD
OWL HILL RD
ESTATES DR
QUAIL RIDGE LN
LLOYD LN
SUNRISE HILL RD
BROOKSIDE RD
SANBORN RD
GLORIETTA BLVD
SAN PABLO
HILLCREST CT
OVERHILL
MEADOW LN
HILARY WY
MEADOW PARK CT
PARKLANE DR
DARYL DR
VIANNE CT
NOBI LN
MARTHA RD
AGUALEE
BEL AIR DR
GLORIETTA PARKWAY
SALLY ANN
HEATHER LN
VALLEY DR
VIRGINIA DR
MORAGA
IDYLL CT
ABBOTT CT
RUSTIC EASTON
HALL
KEITH
GREENWOOD CT
LIND CT
CALVIN DR
EVANS PL
SHADOW CREEK LN
WOODCREST DR
COURTNEY LN
DONALD
DUNCAN CT
AVIS CT
ALICE PL
CEDAR LN
CEDAR TER
DOVER CT
ARDOR
QUEENSBROOK PL
FLEETWOOD CT
ORCHARD
CORTE BOMBERO
LOMALINDA CT
WELSON LN
ORINDA OPEN SPACE PRESERVE
CASA ORINDA
OAKS PARK
OAK DR
CREST VIEW DR
WILLDALE CT
CREST VIEW CT
FOND LN
WOODLAND RD
IVY
LAVINA
CROWN CT
ARDITH
CARMEN CT
EL NIDO CT
ALTAMONTDALE
FRANCISCO CT
DON CT
LOST VALLEY DR
ALBO CT
EDGEWOOD RD
MORAGA CREEK
44-1
44-2
44-3
44-5
©2000 Thomas Bros. Maps

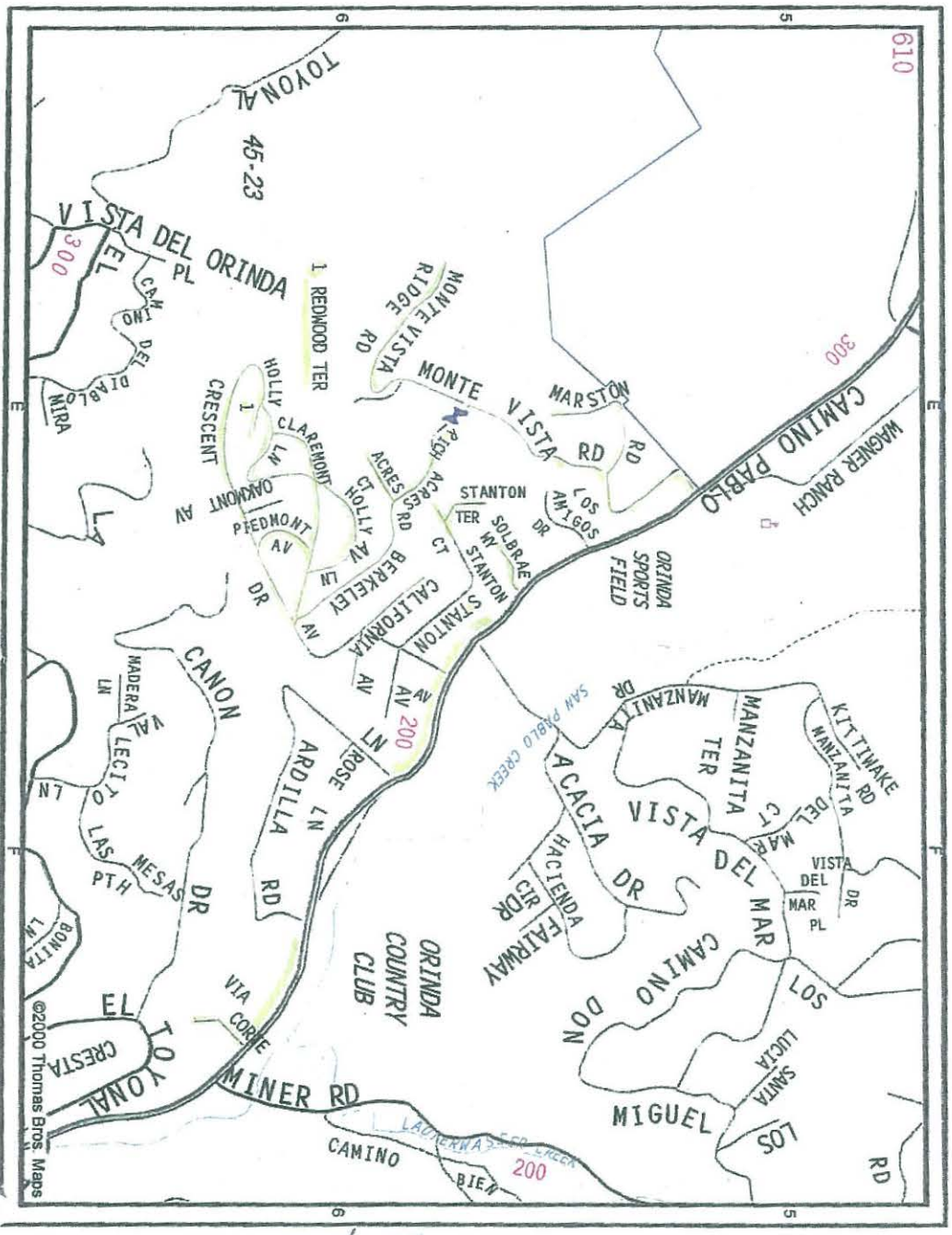
610
300
TOYONAL
45-23
VISTA DEL ORINDA
EL
PL
CAMINO DEL DIABLO
MIRA
LA
1 REDWOOD TER
HOLLY
CLAREMONT
CRESCENT
1
LN
OAKMONT AV
PIEDMONT
AV
DR
MONTE VISTA RIDGE RD
MONTE VISTA RD
MARSTON
RD
ACRES RD
ACRES
CT
HOLLY
AV
BERKELEY
LN
AV
CALIFORNIA
AV
STANTON
STANTON
TER
SOLBRAE
WY
STANTON
DR
LOS AMIGOS
CAMINO PABLO
WAGNER RANCH
ORINDA SPORTS FIELD
CANON
MADERA
LN
LECITO
LN
LAS MESAS
PTH
DR
BONITA
LN
ARDILLA
RD
ROSE
LN
MT
AV
200
SAN PABLO CREEK
MANZANITA
DR
ACACIA
DR
MANZANITA
TER
KITTIWAKE
MANZANITA
RD
DEL MAR
CT
VISTA DEL MAR
VISTA DEL MAR
PL
DR
HACIENDA
CIR
FAIRWAY
DR
CAMINO DON
LOS
SANTA LUCIA
LOS
MIGUEL
RD
ORINDA COUNTRY CLUB
VIA CORTE
EL TOYONAL
CRESTA
MINER RD
CAMINO
BIEN
LAFAYETTE CREEK
200
©2000 Thomas Bros. Maps

011T

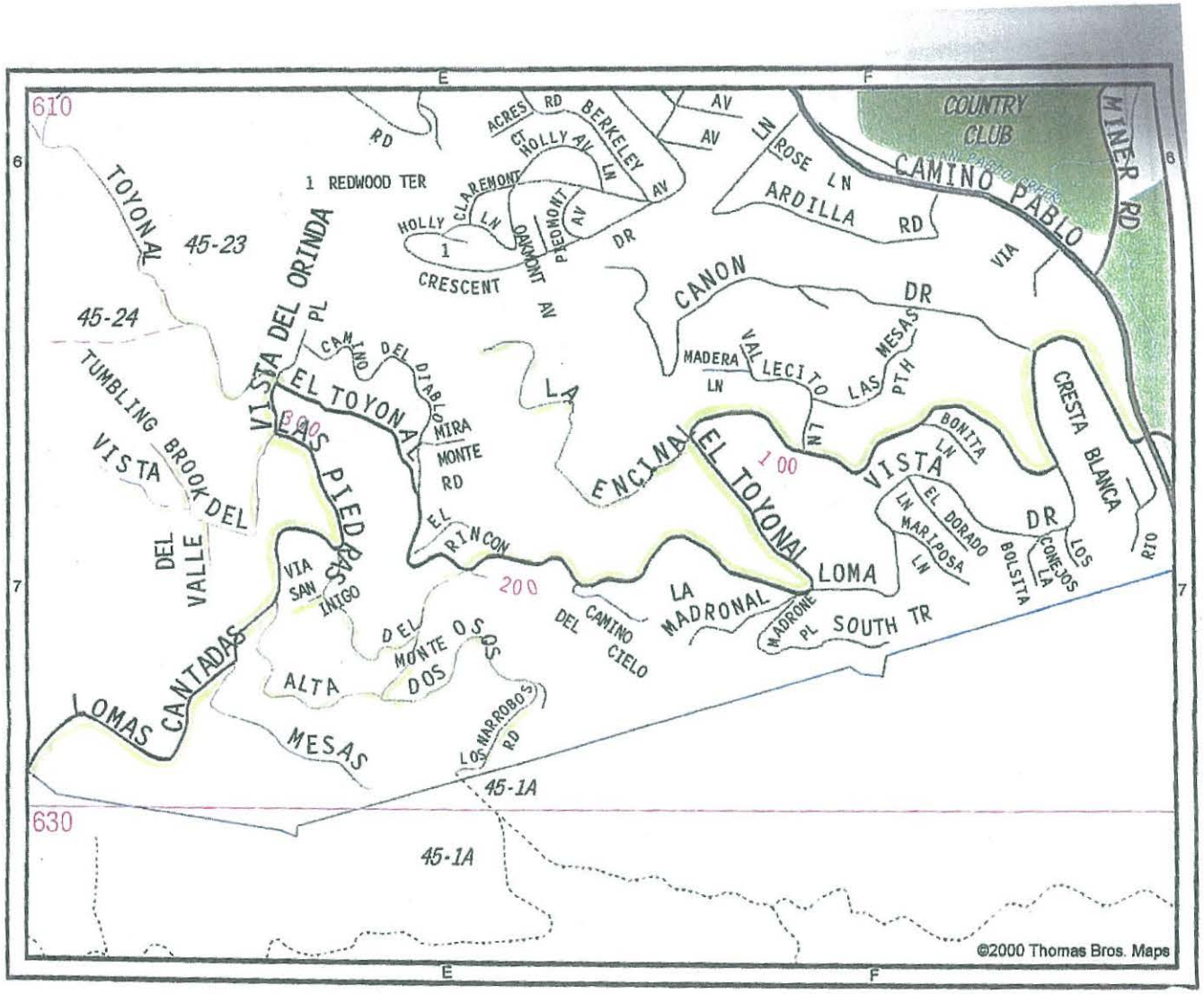
610
630
E
F
6
7
8
COUNTRY CLUB
SAN PABLO DAM
MINER RD
CAMINO PABLO
ROSE LN
ARDILLA RD
VIA
CANON DR
MADERA LN
VALLECITO LN
LAS MESAS PTH
CRESTA BLANCA
BONITA LN
EL DORADO LN
MARIPOSA LN
BOLSITA
LOS CONEJOS
LA
RIO
VISTA DR
LOMA
SOUTH TR
MADRONE PL
LA MADRONAL
DEL CAMINO CIELO
LA ENCINA
EL TOYONAL
EL TOYONA
MIRA MONTE RD
EL RINCON
CAMINO DEL DIABLO
VISTA DEL ORINDA
LAS PIEDRAS
VIA SAN INIGO
DEL MONTE
OSOS
DOS
ALTA MESAS
LOS MARROBOS RD
LOMAS CANTADAS
TUMBLING BROOK
VISTA DEL VALLE
TOYONAL
1 REDWOOD TER
ACRES RD
CT
HOLLY AV
BERKELEY
CLAREMONT
LN
PIEDMONT AV
OAKMONT
DR
HOLLY
1
CRESCENT
AV
RD
45-23
45-24
45-1A
45-1A
100
200
300
©2000 Thomas Bros. Maps

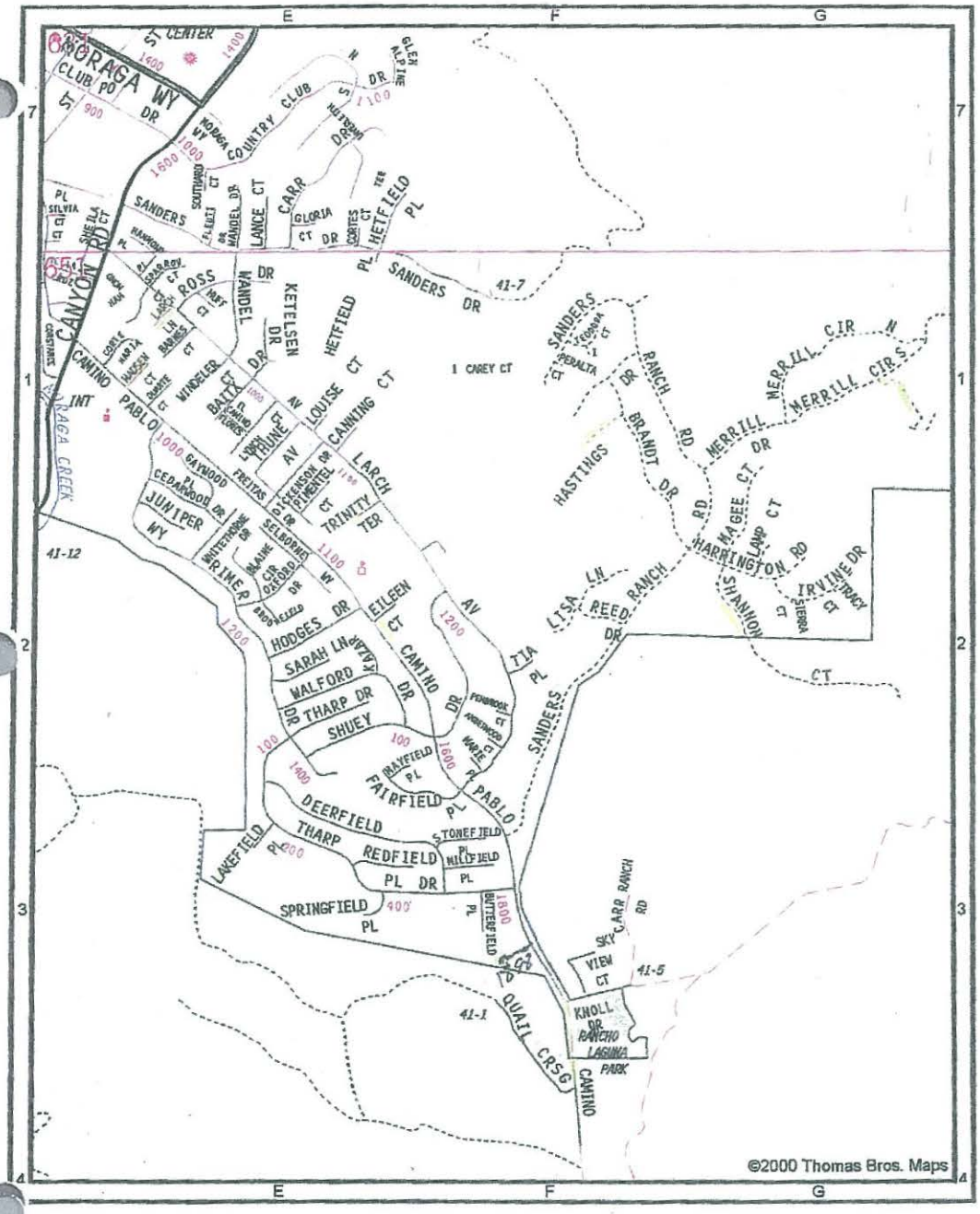
MORAGA WY
CLUB PO
DR
MORAGA COUNTRY CLUB
SANDERS
LANCE CT
CARR
GLORIA CT
HETFIELD PL
SANDERS DR
41-7
ROSS
KETELSEN DR
HETFIELD CT
CANYON RD
CAMINO PABLO
WINDELER CT
BATTA CT
LOUISE CT
CANNING CT
LARCH
TRINITY TER
CAREY CT
SANDERS
RANCH RD
BRANDT DR
HASTINGS
MERRILL CIR N
MERRILL CIR S
MAGEE CT
HARRINGTON RD
IRVINE DR
SHANNON
LISA LN
REED RANCH DR
TIA PL
CAMINO DR
EILEEN CT
HODGES DR
SARAH LN
WALFORD
THARP DR
SHUEY
FAIRFIELD PL
DEERFIELD
THARP
REDFIELD
SPRINGFIELD PL
LAKEFIELD PL
BUTTERFIELD
SANDERS
CARR RANCH RD
SKY VIEW CT
41-5
41-1
QUAIL CRSG
KNOLL DR
RANCHO LAGUNA PARK
CAMINO
41-12
MORAGA CREEK
©2000 Thomas Bros. Maps

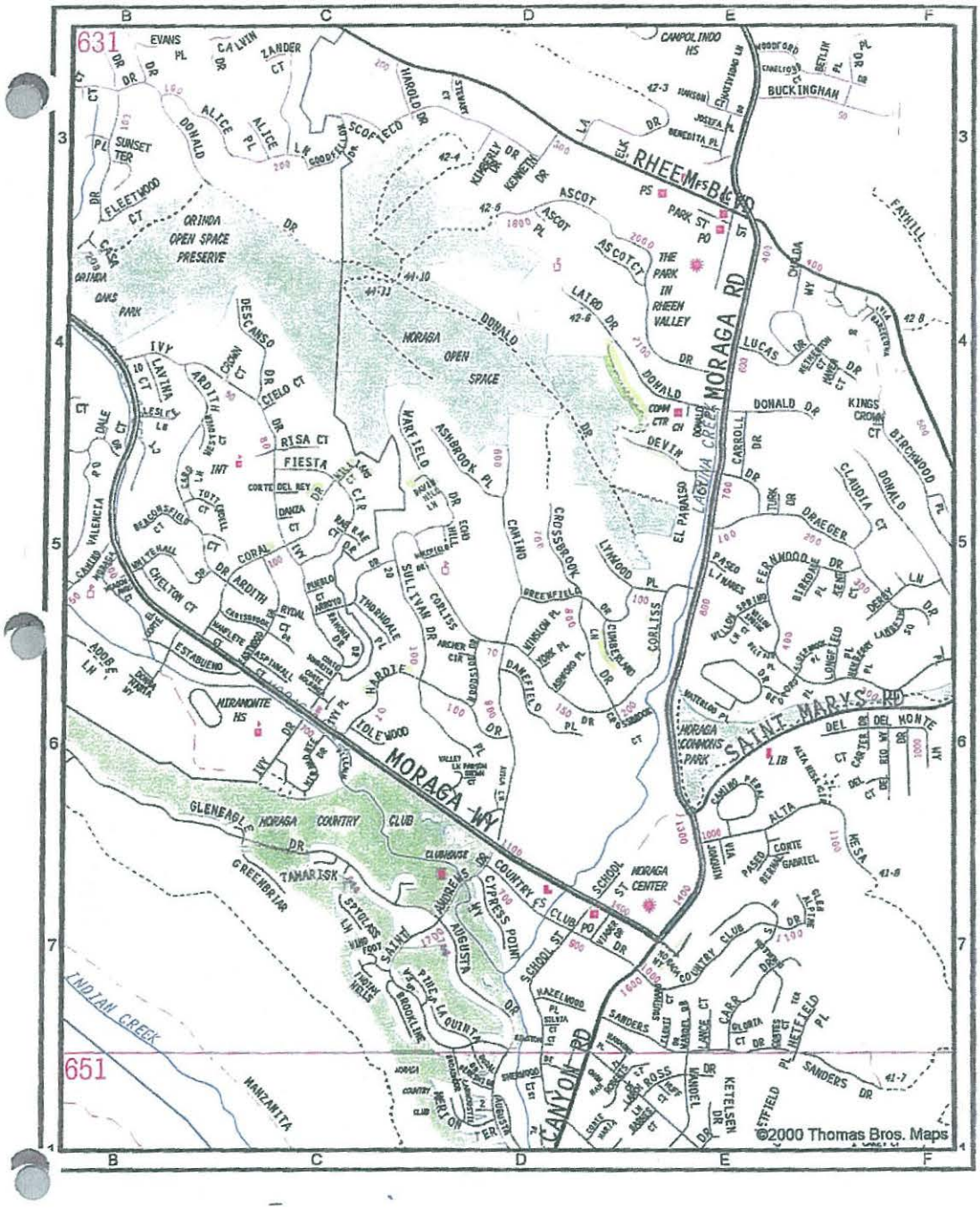
631
651
MORAGA RD
MORAGA WY
SAINT MARYS RD
CANYON RD
RHEEM BLVD
LAFAYETTE
MORAGA
ORINDA
INDIAN CREEK
MORAGA OPEN SPACE
ORINDA OPEN SPACE PRESERVE
THE PARK IN RHEEM VALLEY
MORAGA COMMONS PARK
MORAGA CENTER
MORAGA COUNTRY CLUB
MIRAMONTE HS
CAMPOLINDO HS
©2000 Thomas Bros. Maps

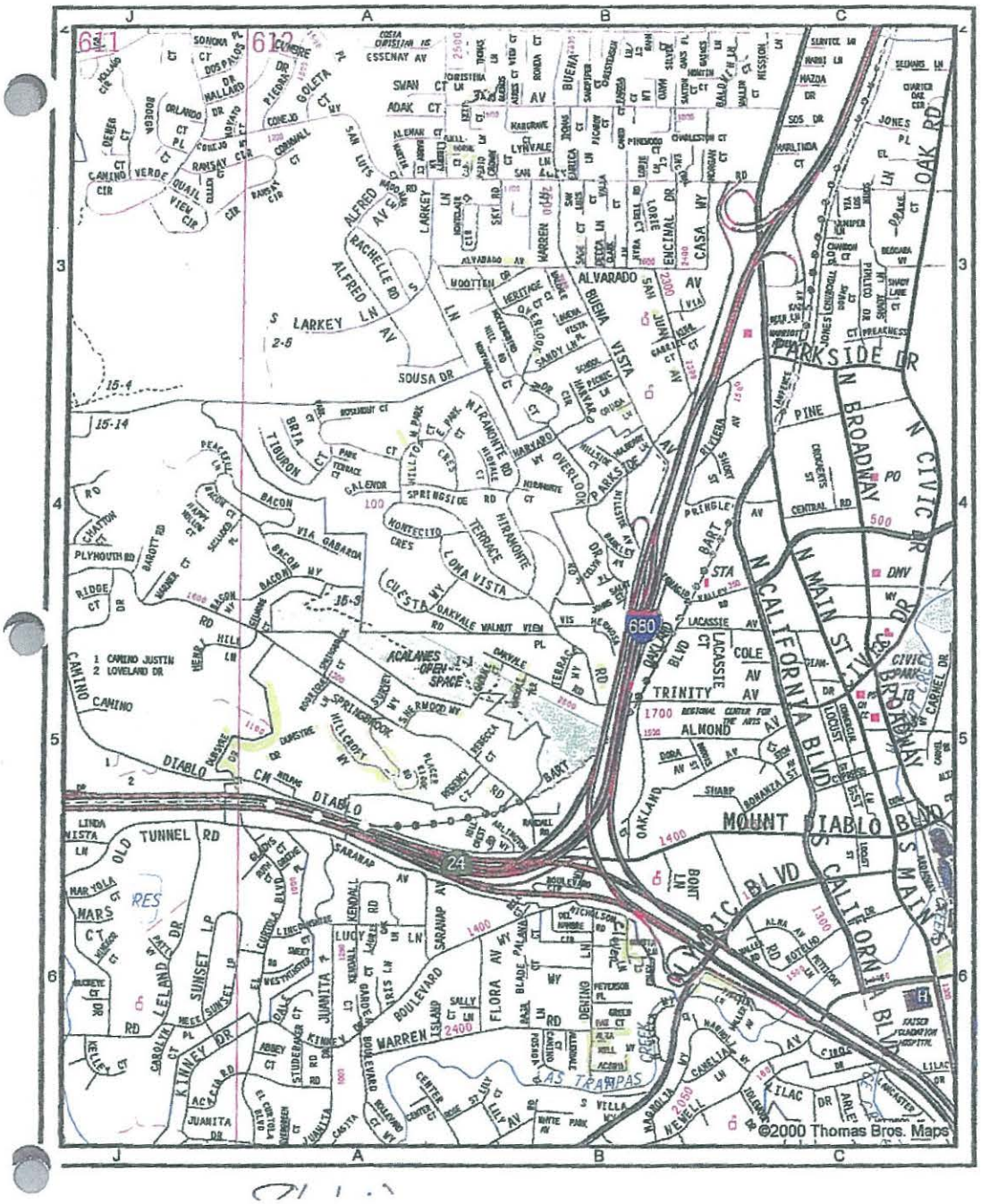
611
612
J
A
B
C
ESSENAY AV
SWAN CT
ADAK CT
ALFRED AV
RACHELLE RD
S LARKEY LN
SOUSA DR
ALVARADO
BUENA VISTA
CASA WY
OAK RD
PARKSIDE DR
N BROADWAY
N CIVIC DR
PINE
CENTRAL RD
DMV
N MAIN ST
N CALIFORNIA BLVD
S CALIFORNIA BLVD
S MAIN ST
CIVIC PARK
CARMEL DR
BACON
VIA GABARDA
PLYMOUTH RD
CANINO
DIABLO
OAKVALE WALNUT VIEW
ACALANES OPEN SPACE
TRINITY
ALMOND
COLE AV
LACASSIE
OAKLAND BLVD
MOUNT DIABLO BLVD
680
24
OLD TUNNEL RD
MARS CT
LELAND DR
SUNSET LP
KINNEY DR
JUANITA
WARREN
POULEVARD
FLORA AV
LAS TRAMPAS
©2000 Thomas Bros. Maps

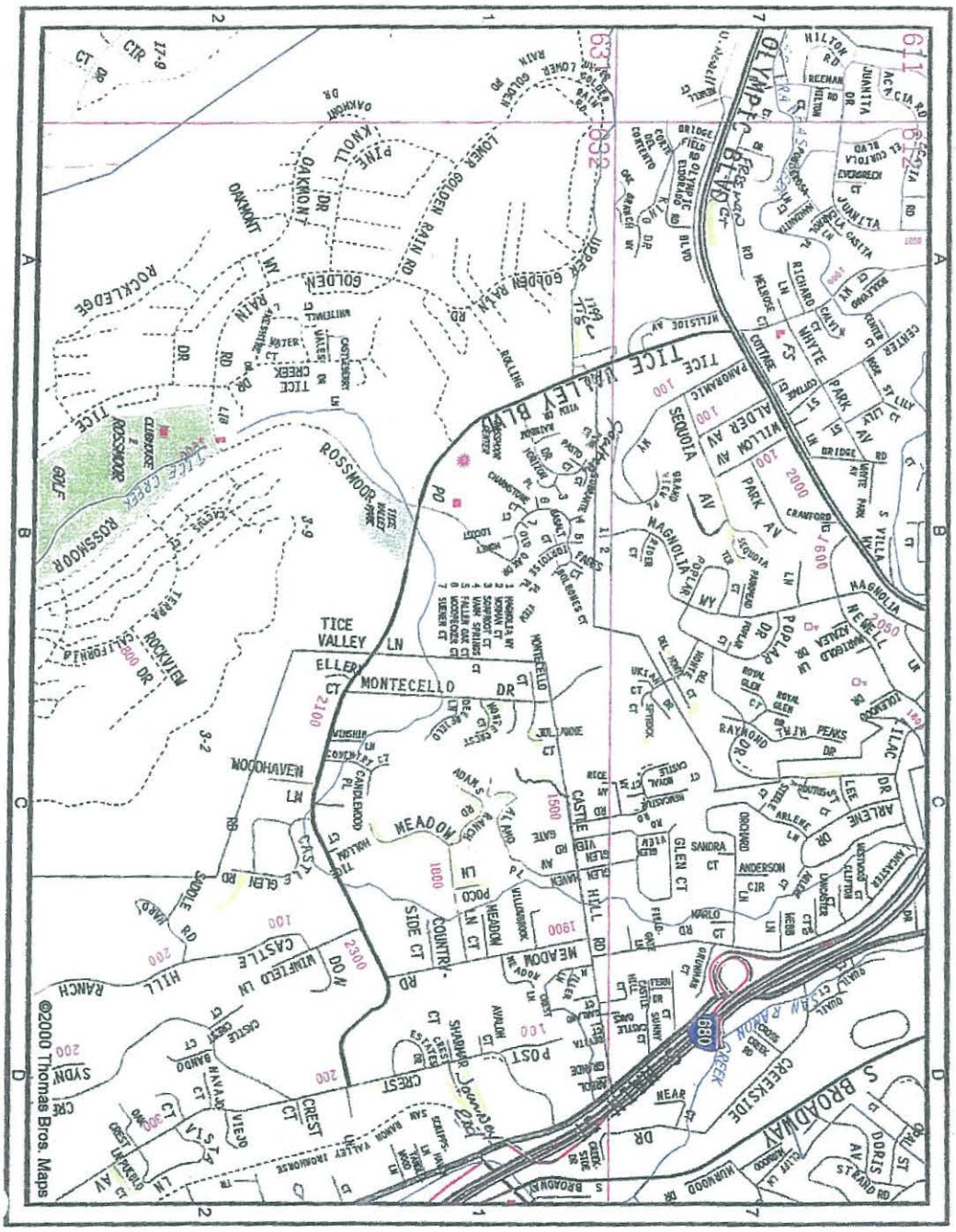

©2000 Thomas Bros. Maps

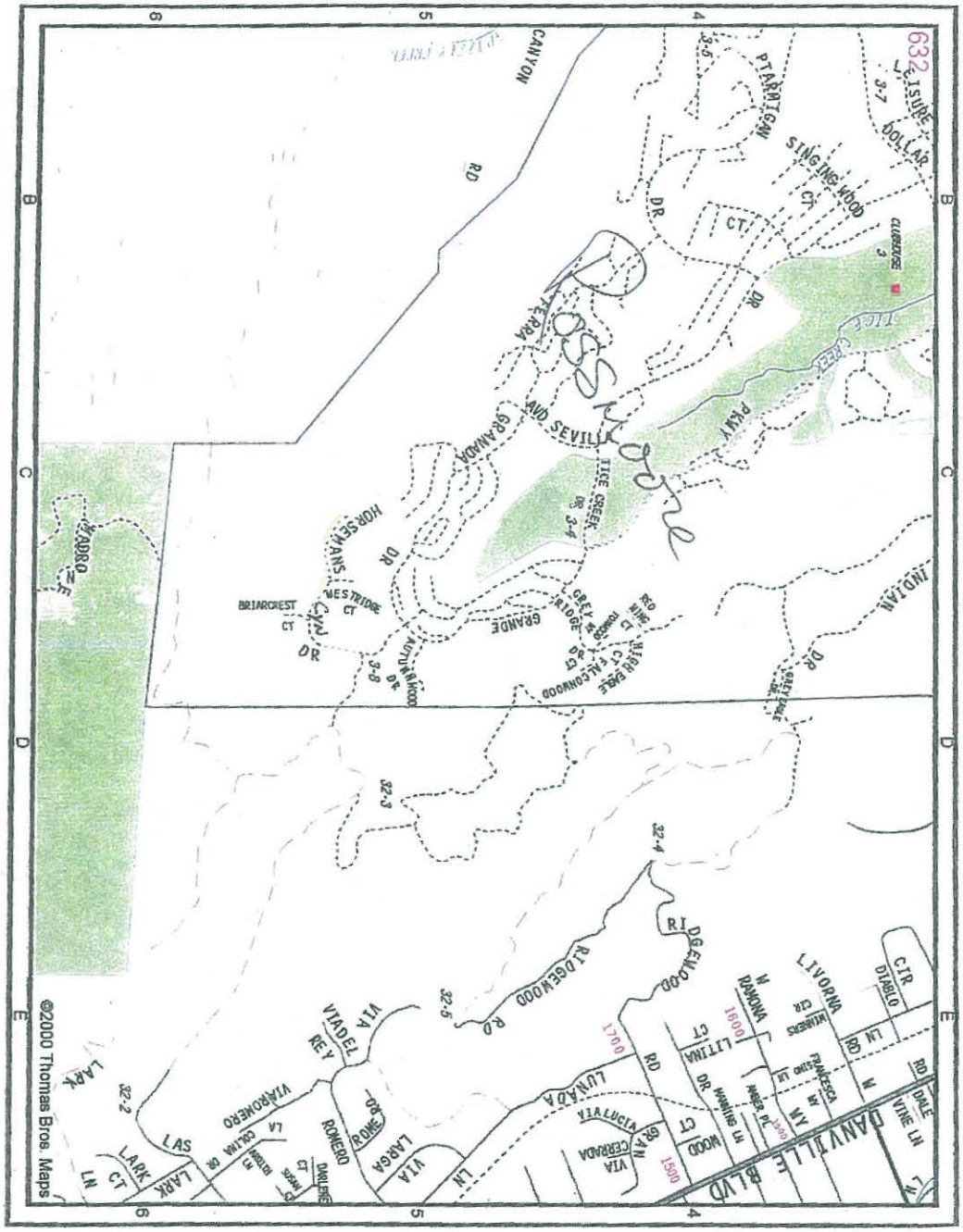
632
CANYON
RD
PTARMIGAN
SINGING WOOD
CT
DR
ISLE
DOLLAR
CLAYBROOKS
TIGE CREEK
PKWY
GRANADA
AND SEVILLE
TERRA
HORSEMANS
DR
BRIARCREST
CT
WESTRIDGE
GRANDE
LUNA WOOD
GREY FOX
RIDGE
HIGH PINE
FALCONWOOD
INDIAN
DR
GALLOPE
32-3
32-4
32-5
32-6
32-2
RIDGEWOOD
RD
LIVORNA
CTR
DIABLO
LN
RD
W
RAMONA
LITINA
CT
DR
WASHINE LN
WOOD
CT
LUNADA
VIA LUCIA
VIA CERRADA
GRAN
DANVILLE
BLVD
DALE
VINE LN
VIADEL REY
VIA
VIA ROMERO
LA GRIMA DR
ROMERO
ROME
DR
VIA LARGA
LN
LAS
LARK
CT
LN
1600
1700
1500
©2000 Thomas Bros. Maps

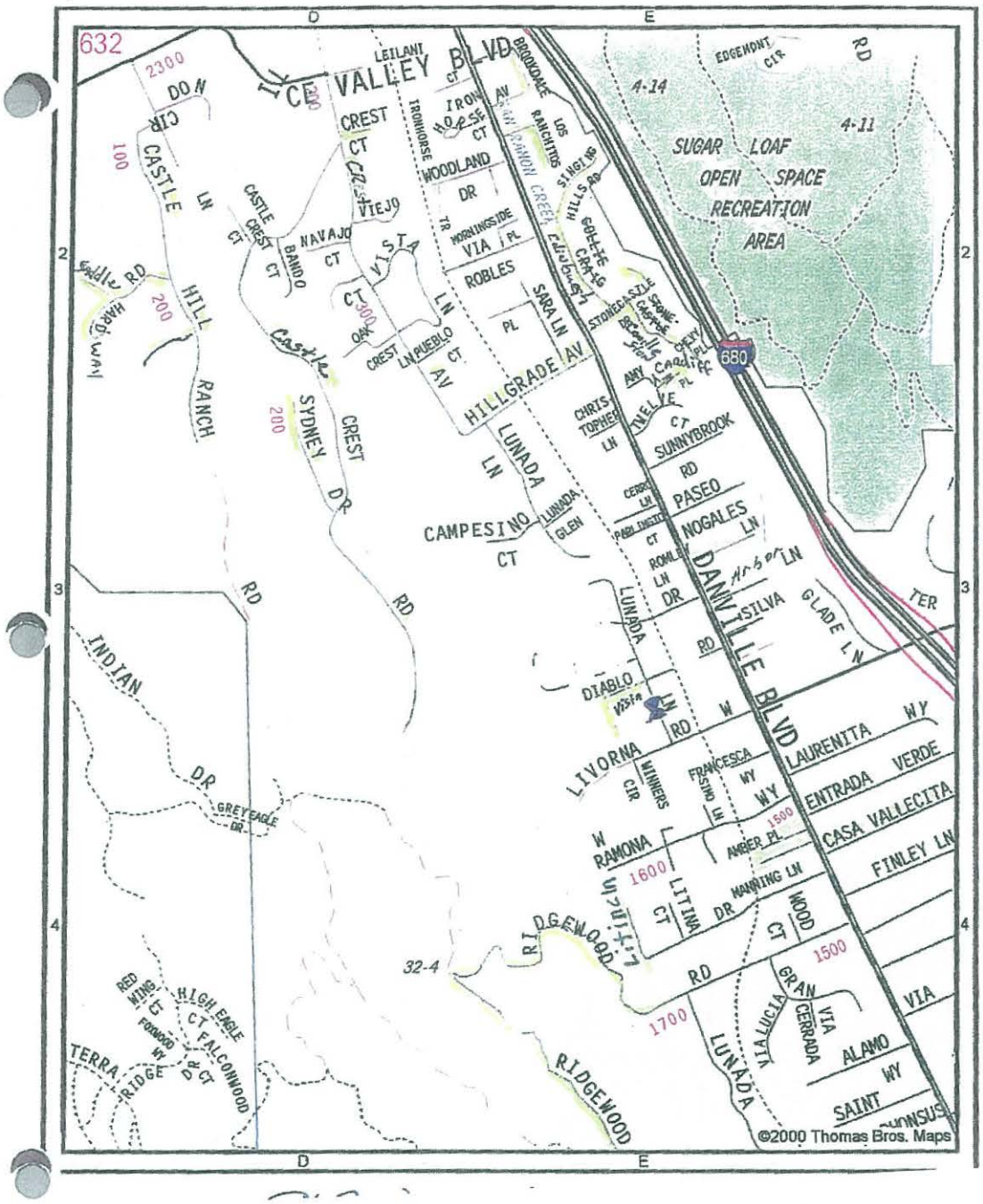
632
D
E
2
3
4
VALLEY BLVD
CREST CT
IRONHORSE CT
WOODLAND DR
MORNINGSIDE VIA
ROBLES PL
SARA LN
HILLGRADE AV
LUNADA LN
CAMPESINO CT
LUNADA GLEN
SUNNYBROOK RD
PASEO NOGALES
DANVILLE BLVD
SILVA GLADE LN
DIABLO VISTA
LIVORNA RD
LAURENITA WY
ENTRADA VERDE
CASA VALLECITA
FINLEY LN
W RAMONA
AMBER PL
MANNING LN
LITINA DR
WOOD CT
GRAN VIA
VIA CERRADA
ALAMO WY
SAINT
VIA LUCIA
LUNADA
RIDGEWOOD
CASTLE HILL RD
CASTLE CREST CT
NAVAJO CT
BANDO CT
VIEJO
SYDNEY CREST DR
INDIAN RD
GREYEAGLE DR
RED WING CT
HIGH EAGLE CT
FALCONWOOD CT
TERRA RIDGE
SUGAR LOAF OPEN SPACE RECREATION AREA
4-14
4-11
32-4
680
2300
200
100
1500
1600
1700
©2000 Thomas Bros. Maps

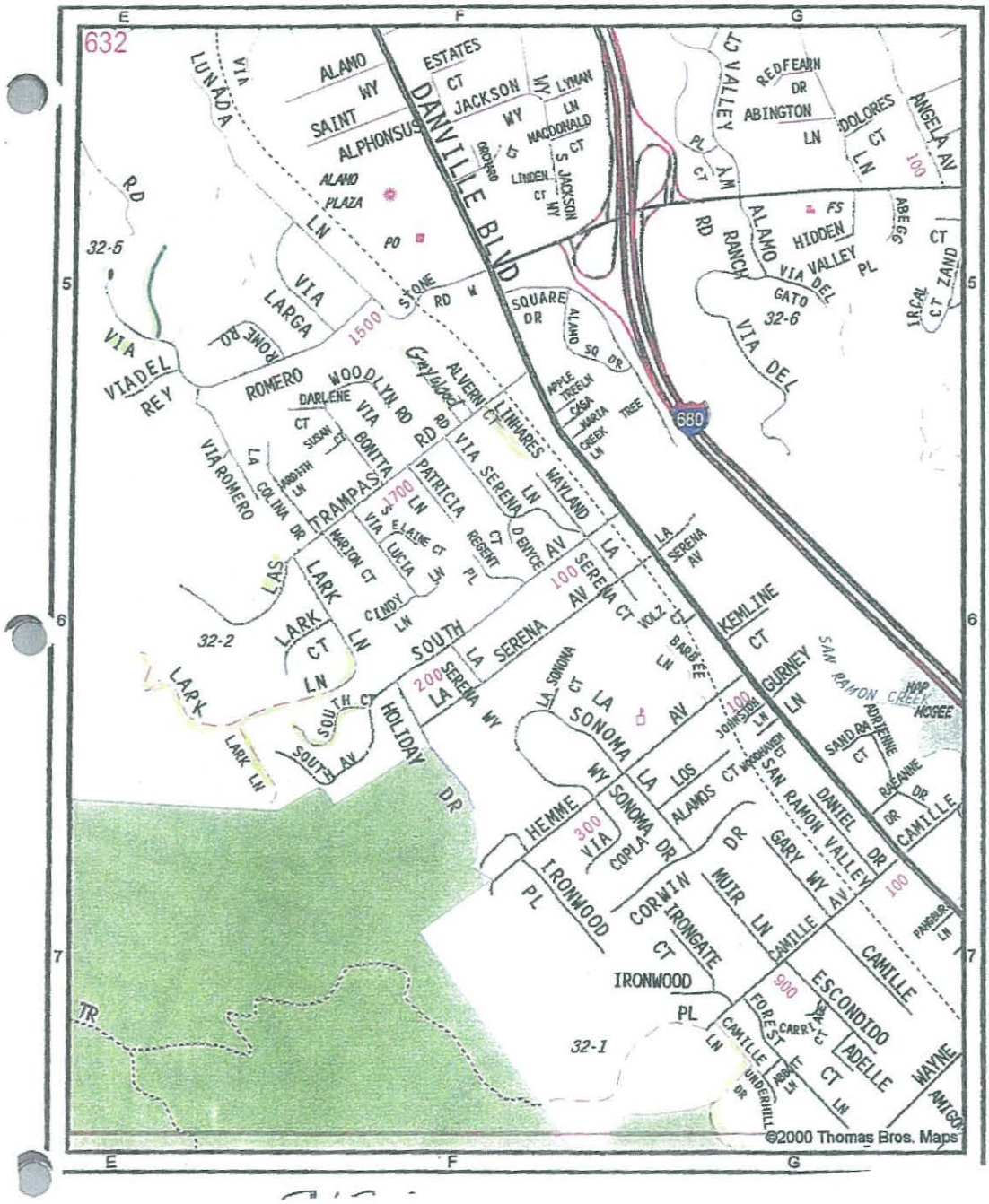
632
E
F
G
5
6
7
DANVILLE BLVD
ALAMO ESTATES
SAINT ALPHONSUS
JACKSON
LYMAN
MACDONALD
LINDEN
ALAMO PLAZA
PO
VIA LUNADA
VIA LARGA
VIA VIADEL REY
ROMERO
WOODLYN RD
DARLENE
SUSAN
BONITA
TRAMPAS
VIA ROMERO
LA COLINA DR
LAS
LARK
LARK CT
LARK LN
SOUTH
SOUTH CT
SOUTH AV
HOLIDAY DR
LA SERENA
LA SERENA WY
LA SERENA AV
PATRICIA
VIA SERENA
LINIARES
MAYLAND
VIA ELAINE
LUCIA
CINDY
MARION CT
REGENT PL
DENYCE
VOLZ CT
BARBEE
LA SONOMA
LA SONOMA WY
LA SONOMA AV
LA LOS ALAMOS CT
HEMME
VIA COPLA DR
IRONWOOD PL
CORWIN
IRONGATE CT
MUIR LN
CAMILLE
ESCONDIDO
FOREST
CARRIE
ADELLE
WAYNE
ANTIGO
SAN RAMON VALLEY
GARY WY
DANIEL DR
RAEANNE DR
SANDRA
ADRIENNE CT
KEMLINE CT
GURNEY LN
JOHNSON LN
WOODHAVEN CT
SAN RAMON CREEK
HAP NOGEE
PANSBURY LN
ABBOTT LN
UNDERHILL DR
CAMILLE LN
REDFERN DR
ABINGTON LN
DOLORES CT
ANGELA AV
VALLEY PL
ALAMO RANCH RD
HIDDEN VALLEY PL
VIA DEL GATO
VIA DEL
ABEGG
LOCAL CT
ZAND
SQUARE DR
ALAMO SQ DR
APPLE TREE LN
CASA MARIA
TREE CREEK LN
680
32-5
32-2
32-1
32-6
TR
©2000 Thomas Bros. Maps

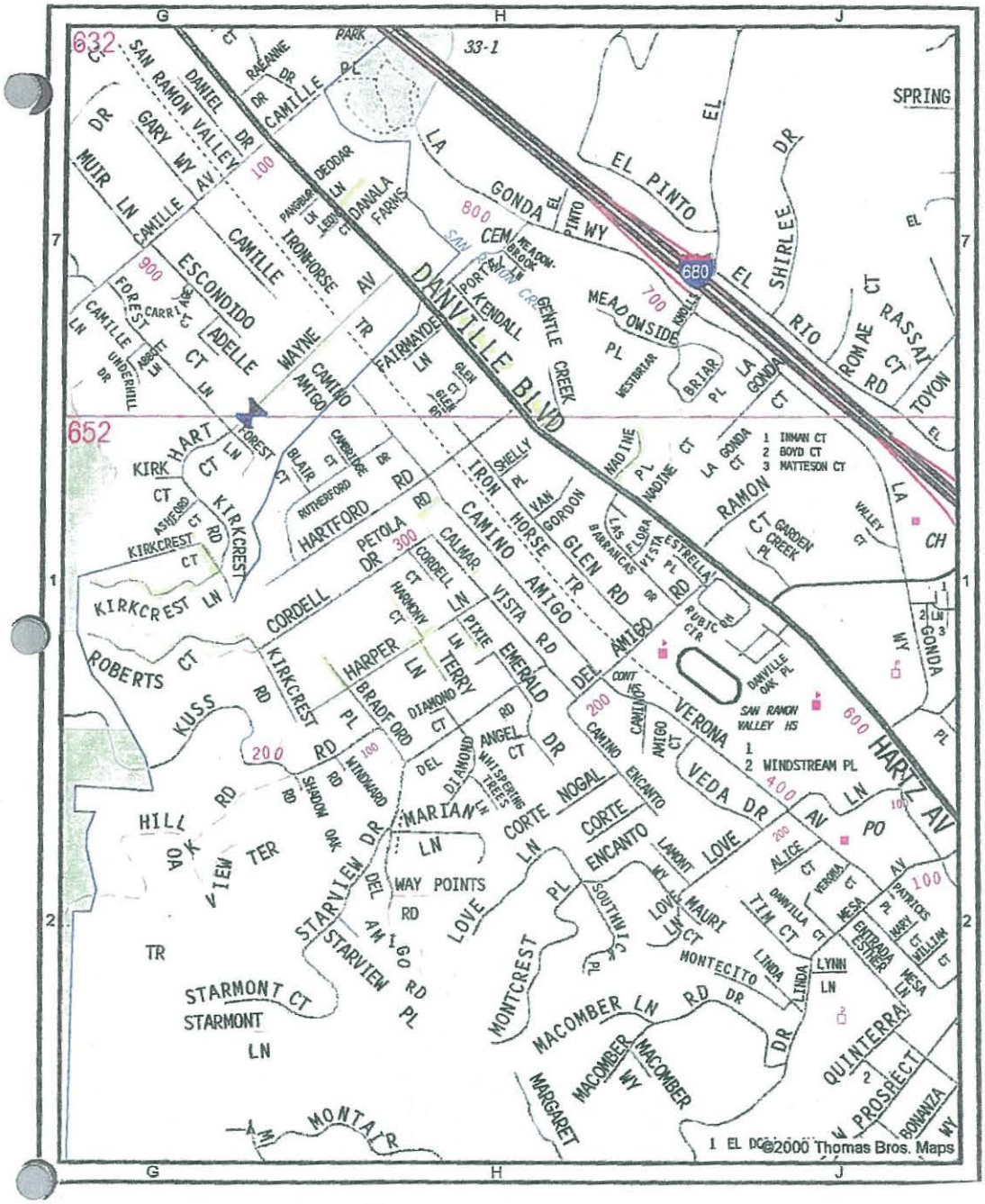
G
H
J
632
652
33-1
SAN RAMON VALLEY
DANIEL
CAMILLE
GARY
MUIR
ESCONDIDO
LADELLE
WAYNE
IRONHORSE
DANALA FARMS
LA GONDA
EL PINTO
EL SHIRLEE
EL RIO
RONAE
RASSAT
TOYON
SPRING
DANVILLE BLVD
HARTZ AV
680
KIRK
HART
KIRKCREST
HARTFORD
PETOLA
CORDELL
CALMAR
VISTA
CAMINO AMIGO
GLEN
IRON HORSE
SHELLY
VAN GORDON
RAMON
ROBERTS
KUSS
HARPER
BRADFORD
TERRY
PIXIE
EMERALD
DIAMOND
ANGEL
WHISPERING TREES
MARIAN
CORTE NOGAL
CORTE ENCANTO
VERONA
VEDA DR
LOVE
ALICE
VERONA
DANVILLA
TIM CT
MONTECITO
LINDA
LYNN
MESA
ENTRADA ESTHER
PATRIOS
HARY
WILLIAM
QUINTERRA
PROSPECT
BONANZA
HILL
OAK VIEW TER
STARVIEW DR
WAY POINTS RD
STARMONT CT
STARMONT LN
MONTCREST
MACOMBER LN
MACOMBER WY
MARGARET
MONTAIR
1 INMAN CT
2 BOYD CT
3 MATTESON CT
1
2 WINDSTREAM PL
SAN RAMON VALLEY HS
©2000 Thomas Bros. Maps

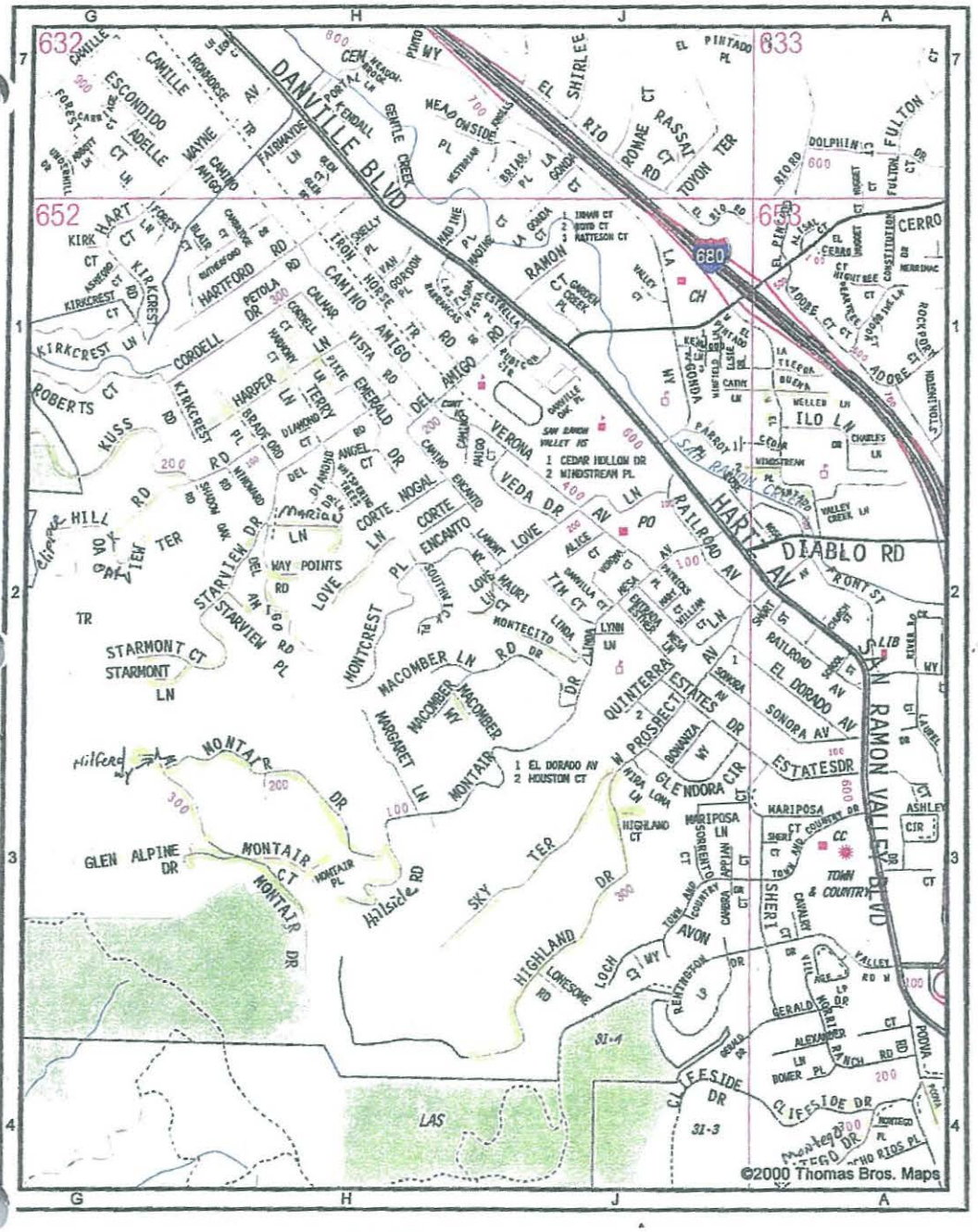
632
633
652
653
DANVILLE BLVD
HARTZ AV
SAN RAMON VALLEY BLVD
DIABLO RD
680
©2000 Thomas Bros. Maps

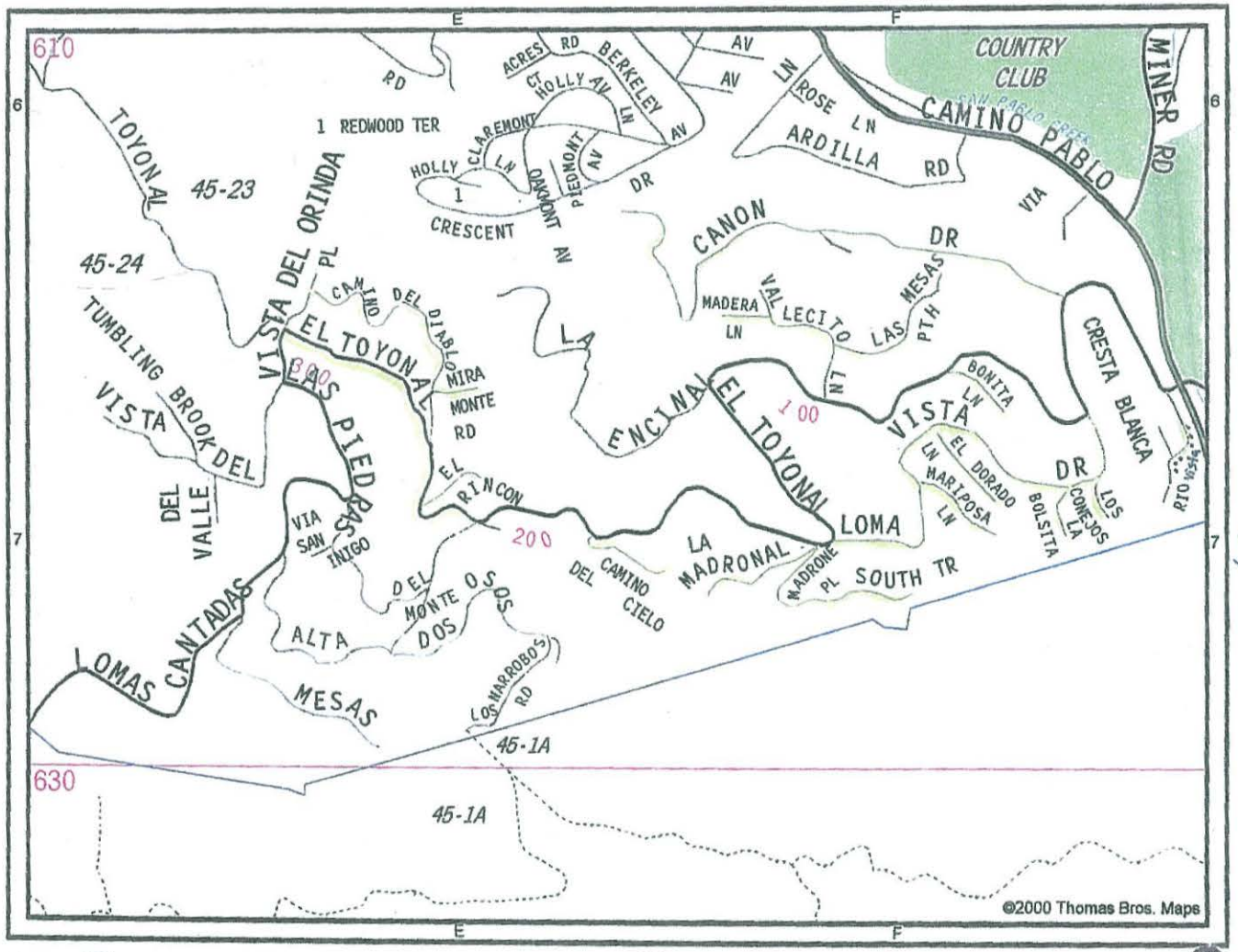
610
630
E
F
6
7
COUNTRY CLUB
SAN PABLO CREEK
MINER RD
CAMINO PABLO
ROSE LN
ARDILLA RD
VIA
CANON DR
MADERA LN
VALLECITO LN
LAS MESAS PTH
CRESTA BLANCA
RIO VISTA
BONITA LN
EL DORADO LN
MARIPOSA LN
VISTA DR
BOLSITA
LOS CONEJOS LA
LOMA
SOUTH TR
MADRONE PL
LA MADRONAL
DEL CAMINO CIELO
LA ENCINA
EL TOYONAL
EL RINCON
MIRA MONTE RD
CAMINO DEL DIABLO
VISTA DEL ORINDA
LAS PIEDRAS
VIA SAN INIGO
DEL MONTE DOS
ALTA MESAS
LOS MARROBOS RD
LOMAS CANTADAS
TUMBLING BROOK DEL
VISTA DEL VALLE
TOYONAL
45-23
45-24
45-1A
1 REDWOOD TER
HOLLY CT
CLAREMONT LN
PIEDMONT AV
OAKMONT AV
CRESCENT DR
ACRES RD
BERKELEY AV
HOLLY AV
LN
AV
RD
PL
100
200
300
©2000 Thomas Bros. Maps

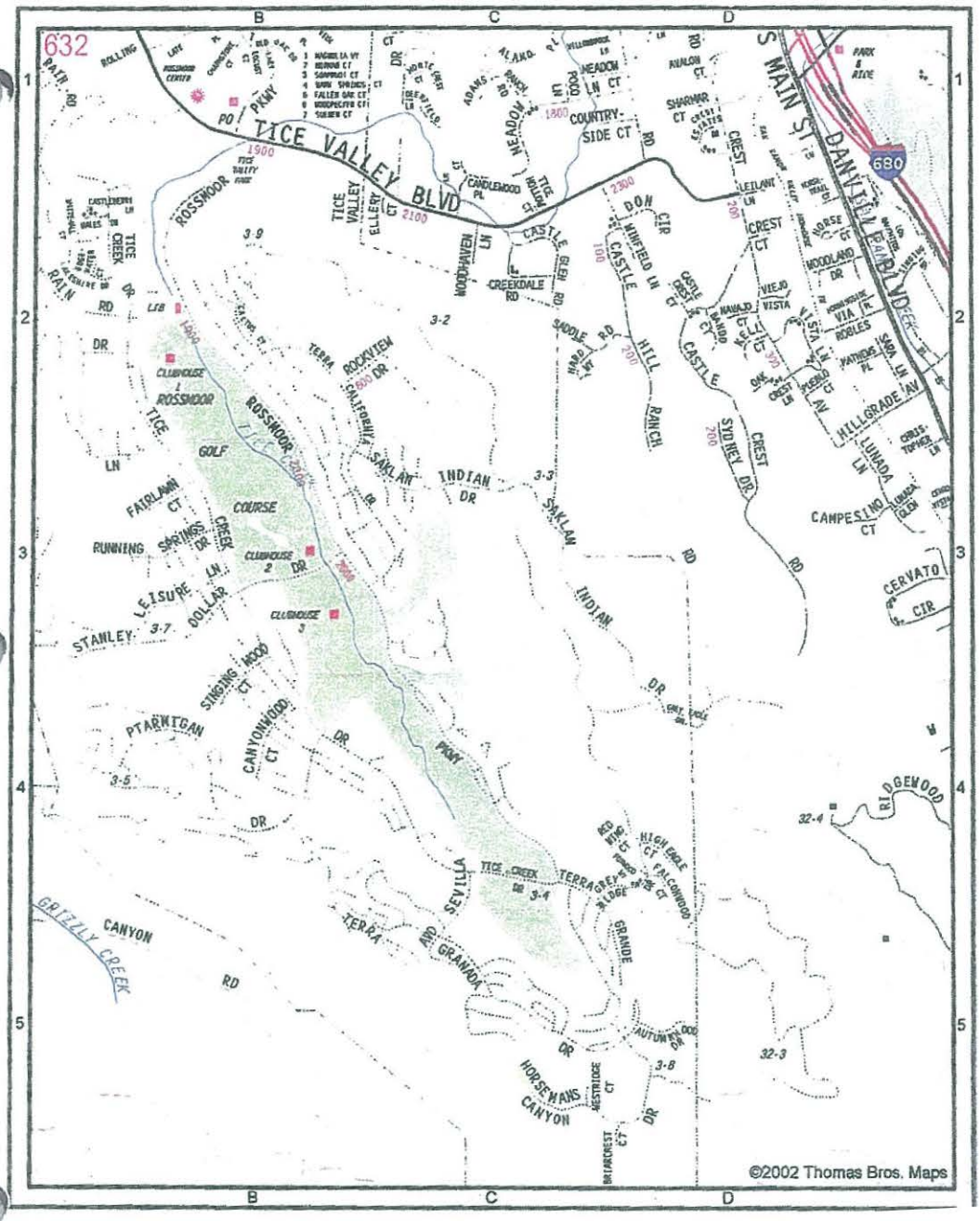
632
TICE VALLEY BLVD
S MAIN ST
DANVILLE BLVD
680
ROSSMOOR
TICE CREEK
CLUBHOUSE 1
ROSSMOOR GOLF COURSE
CLUBHOUSE 2
CLUBHOUSE 3
CALIFORNIA
SAKLAN INDIAN DR
INDIAN RD
CAMPESINO CT
CERVATO CIR
RIDGEWOOD
STANLEY
PTARKIGAN
CANYONWOOD CT
GRIZZLY CREEK
CANYON RD
HORSEMANS CANYON
©2002 Thomas Bros. Maps

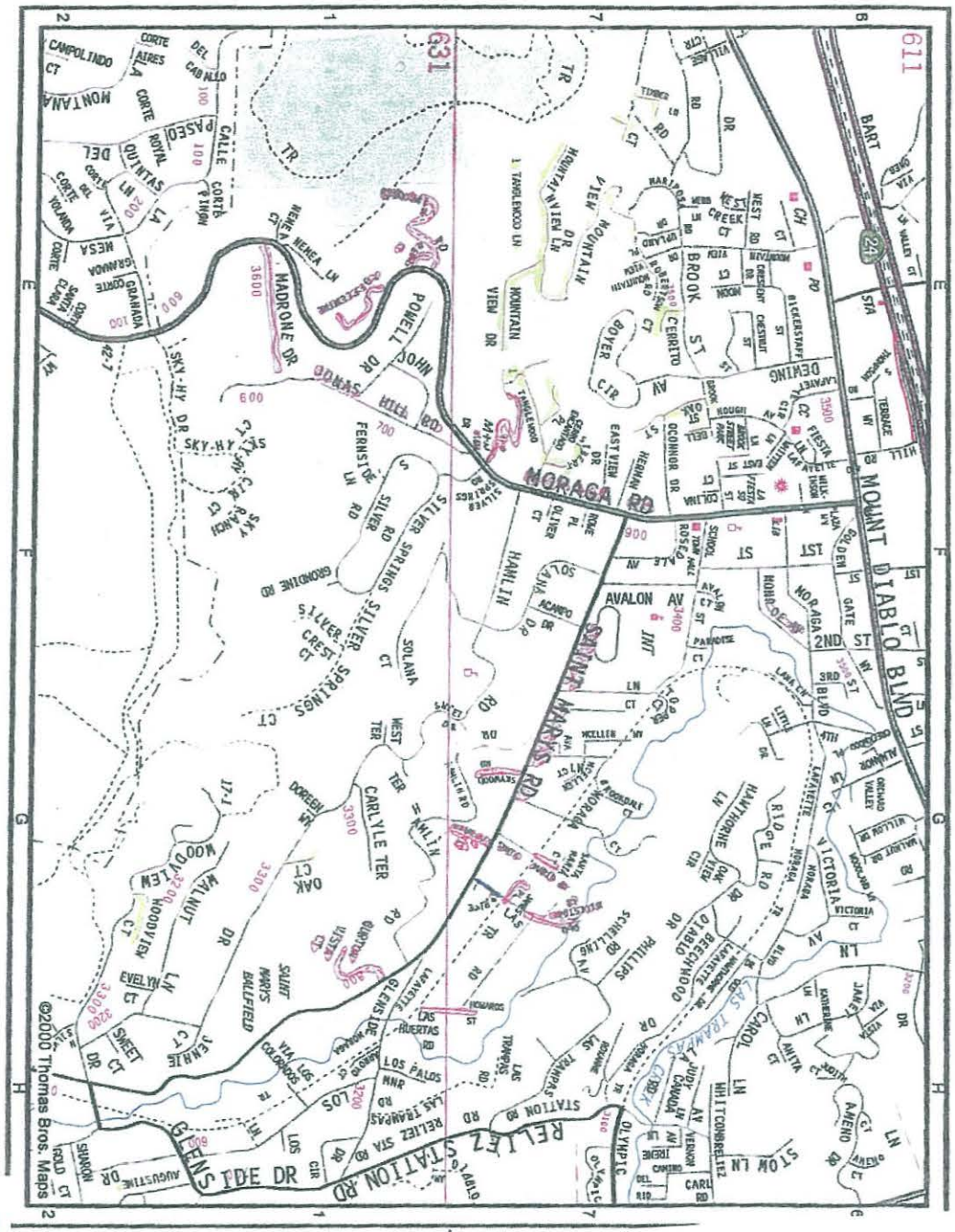
MORAGA RD
MOUNT DIABLO BLVD
BART
MADRONE DR
POWELL DR
SILVER SPRINGS CT
SILVER CREST CT
FERNSTONE LN
SILVER SPRINGS RD
GRANDVIEW RD
SKY-HY DR
SKY RANCH CT
MONTANA
CAMPOLINDO CT
CORTE ALTA
CORTE ROYAL
DEL PASEO
CALLE QUINTAS
CORTE VOLANDA
VIA MESA
CORTE GRANADA
CORTE GRANADA
WEN SENA CT
LA NENEA LN
MOUNTAIN VIEW DR
MOUNTAIN VIEW LN
TAMALPAIS LN
BROOK ST
CERRITO
BOYER CIR
DEWING AV
EAST VIEW DR
O'CONNOR DR
HAMLIN
SOLANA CT
WEST TER
CARLYLE TER
DOREEN LN
OAK CT
WALNUT DR
WOODVIEW CT
EVELYN CT
SWEET CT
JENNIE CT
SAINT MARYS
BALLFIELD
GLENSIDE DR
LOS PALOS
LOS TRAMPAS
LAS RUERTAS
RELLEZ STATION RD
STATION RD
OLYMPIC
CARL RD
WHITCOMBE LEZ
STOW LN
AMENO
VICTORIA LN
HAMTHORNE LN
BEECHWOOD
PHILLIPS
SCHELLING
OLIVE
AVALON AV
2ND ST
3RD ST
GATE
MORAGA
ROSE SCHOOL
SAN PABLO CREEK
LAS TRAMPAS CREEK
631
611
24
©2000 Thomas Bros. Maps

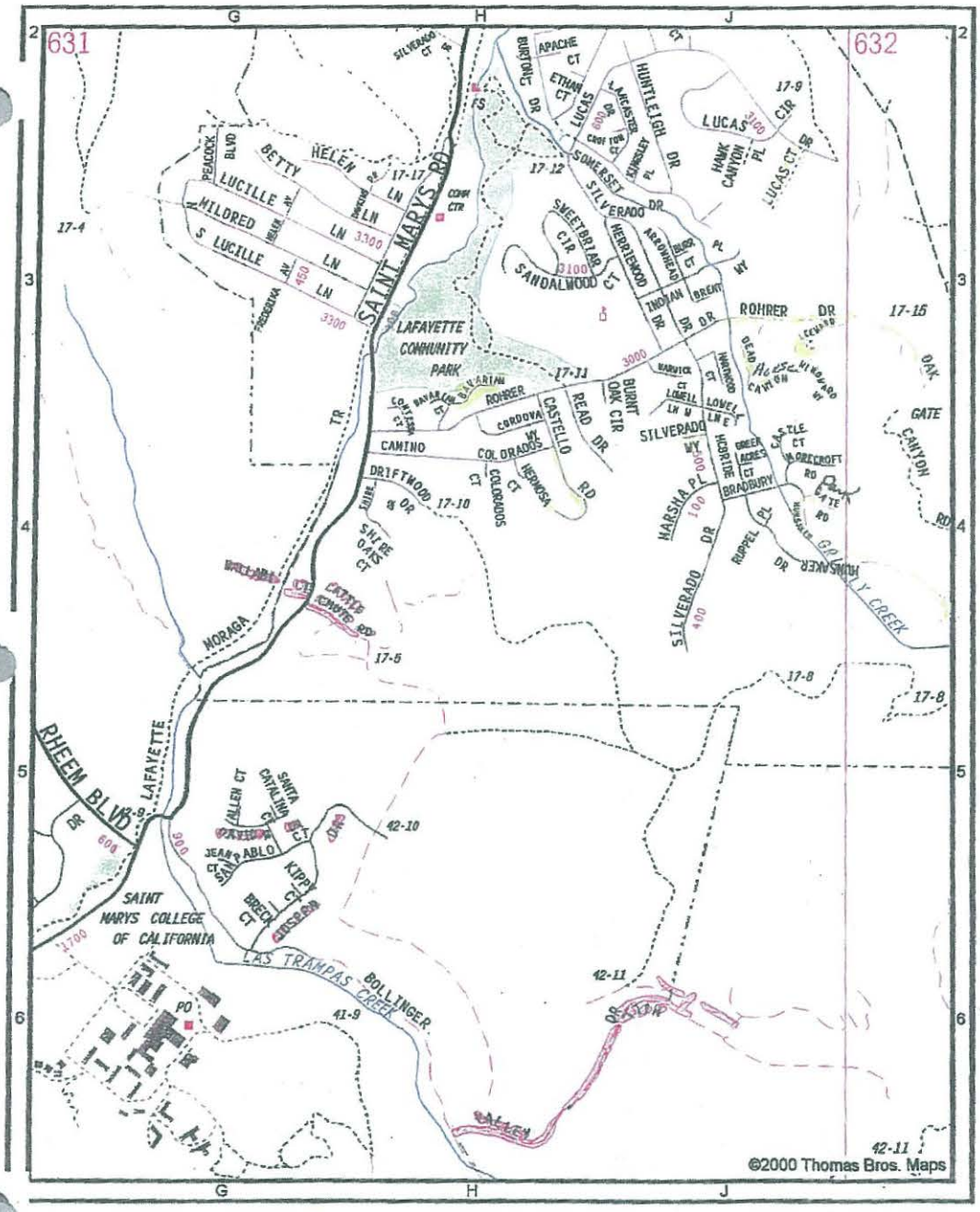
631
632
G
H
J
SAINT MARYS RD
LAFAYETTE COMMUNITY PARK
SILVERADO DR
ROHRER DR
CAMINO COLORADO
DRIFTWOOD DR
NORAGA
RHEEM BLVD
LAFAYETTE
SAINT MARYS COLLEGE OF CALIFORNIA
LAS TRAMPAS CREEK
BOLLINGER CANYON
GATE CANYON RD
©2000 Thomas Bros. Maps

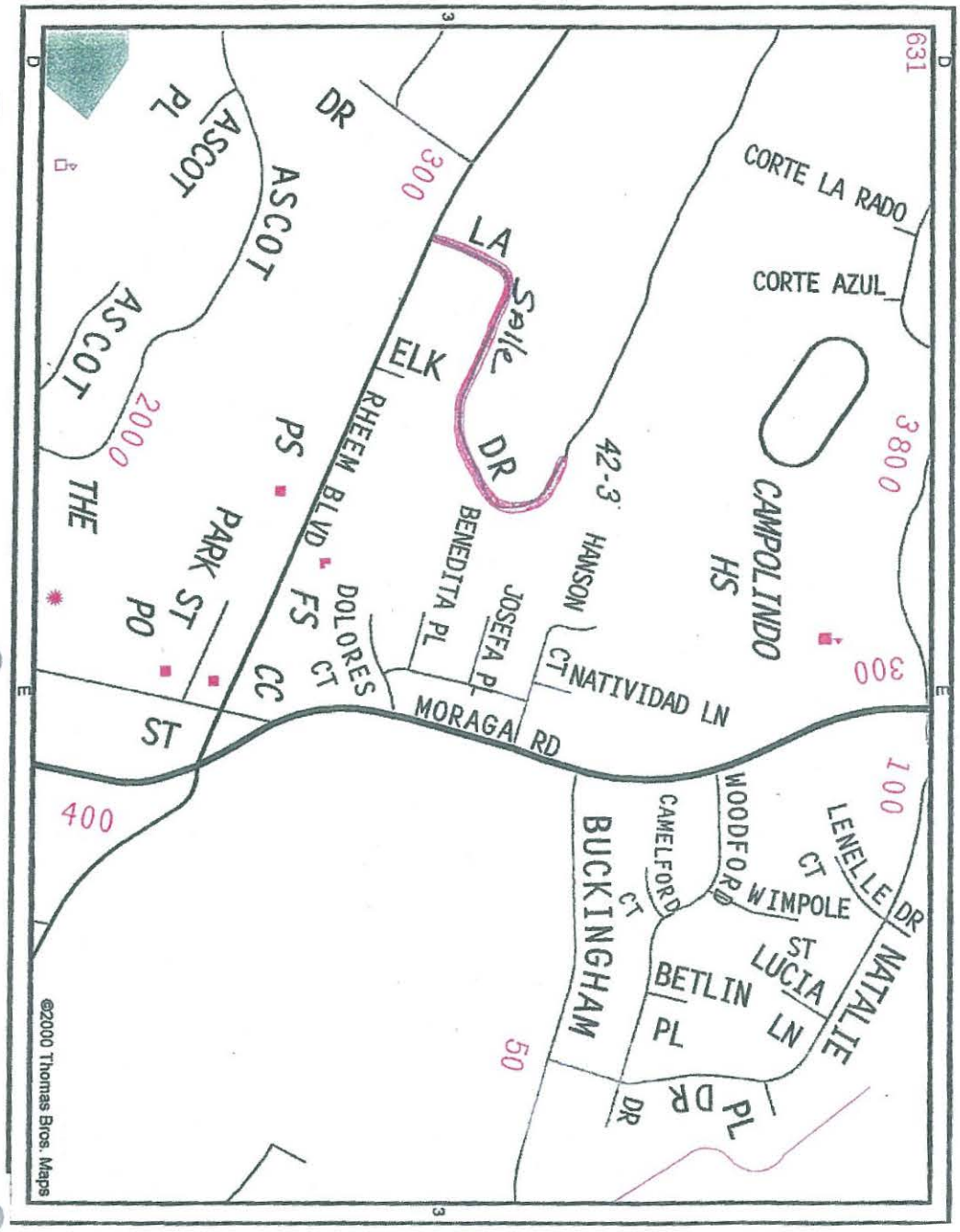
631
CORTE LA RADO
CORTE AZUL
CAMPOLINDO
HS
3800
300
42-3
HANSON
CT
NATIVIDAD LN
LA
Saile
DR
300
ELK
DR
BENEDITA PL
JOSEFA PL
DOLORES
CT
MORAGA RD
RHEEM BLVD
PS
FS
CC
PARK ST
PO
ST
ASCOT
PL
ASCOT
DR
ASCOT
THE
2000
400
100
LENELLE
DR
NATALIE
LN
WIMPOLE
ST
LUCIA
WOODFORD
CT
CAMELFORD
CT
BUCKINGHAM
BETLIN
PL
PL
DR
DR
50
©2000 Thomas Bros. Maps

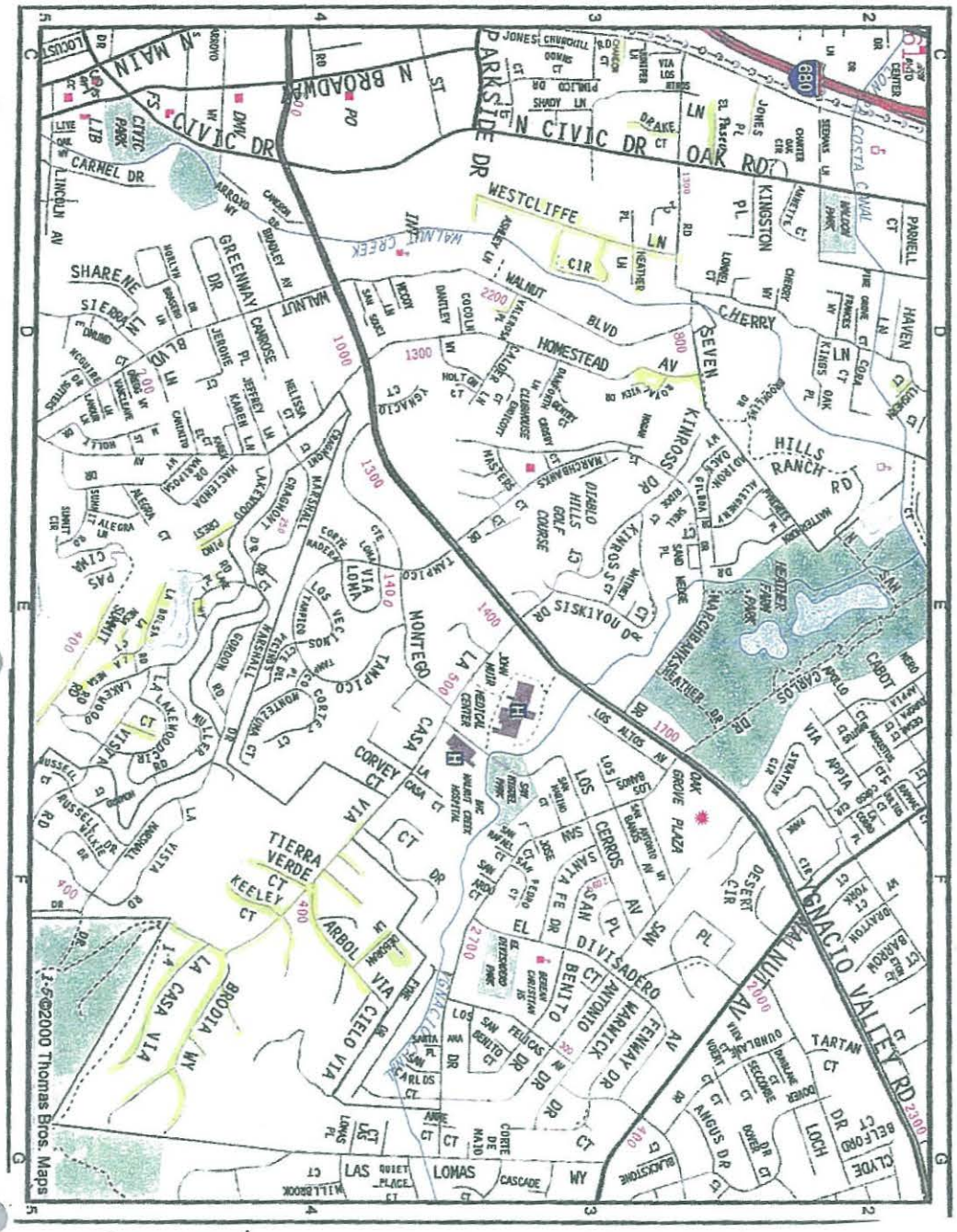
N MAIN ST
N BROADWAY
CIVIC DR
PARKSIDE DR
N CIVIC DR
OAK RD
CARMEL DR
LINCOLN AV
WESTCLIFFE
CIR
WALNUT CREEK
WALNUT
BLVD
HOMESTEAD
AV
SEVEN
CHERRY
KINGSTON
PL
LN
PARNELL
CT
HAVEN
LN
SHARENE
SIERRA
GREENWAY
CANROSE
DR
JEROME
PL
JEFFREY
KAREN
LN
MELISSA
CT
LAKEWOOD
CT
LAKEWOOD
DR
LA
VISTA
RD
VISTA
CT
LA CASA VIA
BOBOLA WY
TIERRA VERDE
CT
KEELEY
CT
ARBOL
VIA
CIELO VIA
CORVEY
CT
VIA
CASA
LA
MONTEGO
TAMPICO
VIA LOMA
CT
TAMPICO
CT
KINROSS
DR
KINROSS
CT
DIABLO HILLS GOLF COURSE
SISKIYOU DR
HILLS RANCH RD
HEATHER FARM PARK
HEATHER DR
CABOT
CARLOS
VIA
APPIA
VIA
STATION
CIR
OAK GROVE PLAZA
LOS ALTOS AV
LOS
CERROS
AV
SAN
PL
SAN
DIVISADERO
BENITO
ANTONIO
WARWICK
FENWAY DR
AV
EL
DR
SANTA FE DR
SAN IGNACIO VALLEY RD
TARTAN
CT
LOCH
DR
CLYDE
CT
BELFORD
CT
ANGUS DR
LAS
LOMAS
CASCADE
WY
WILLOWBROOK
CT
QUIET PLACE
CT
CORTE DE MARO
CT
LOMAS
PL
ARLOS
CT
SANTA
PL
SAN
BENITO
CT
SAN
FELICIA
CT
EL
RIZZORDO
PARK
BERGEN CHRISTIAN JS
SAN
RAFAEL
CT
SAN
JOSE
CT
SAN
PABLO
CT
SAN
MARTIN
CT
SAN
MATEO
CT
SAN
MARCOS
CT
SAN
ANTONIO
AV
LOS
GATOS
CT
LOS
BANOS
CT
SAN
PABLO
AV
SAN
PEDRO
CT
SAN
PEDRO
CT
SAN
PEDRO
CT

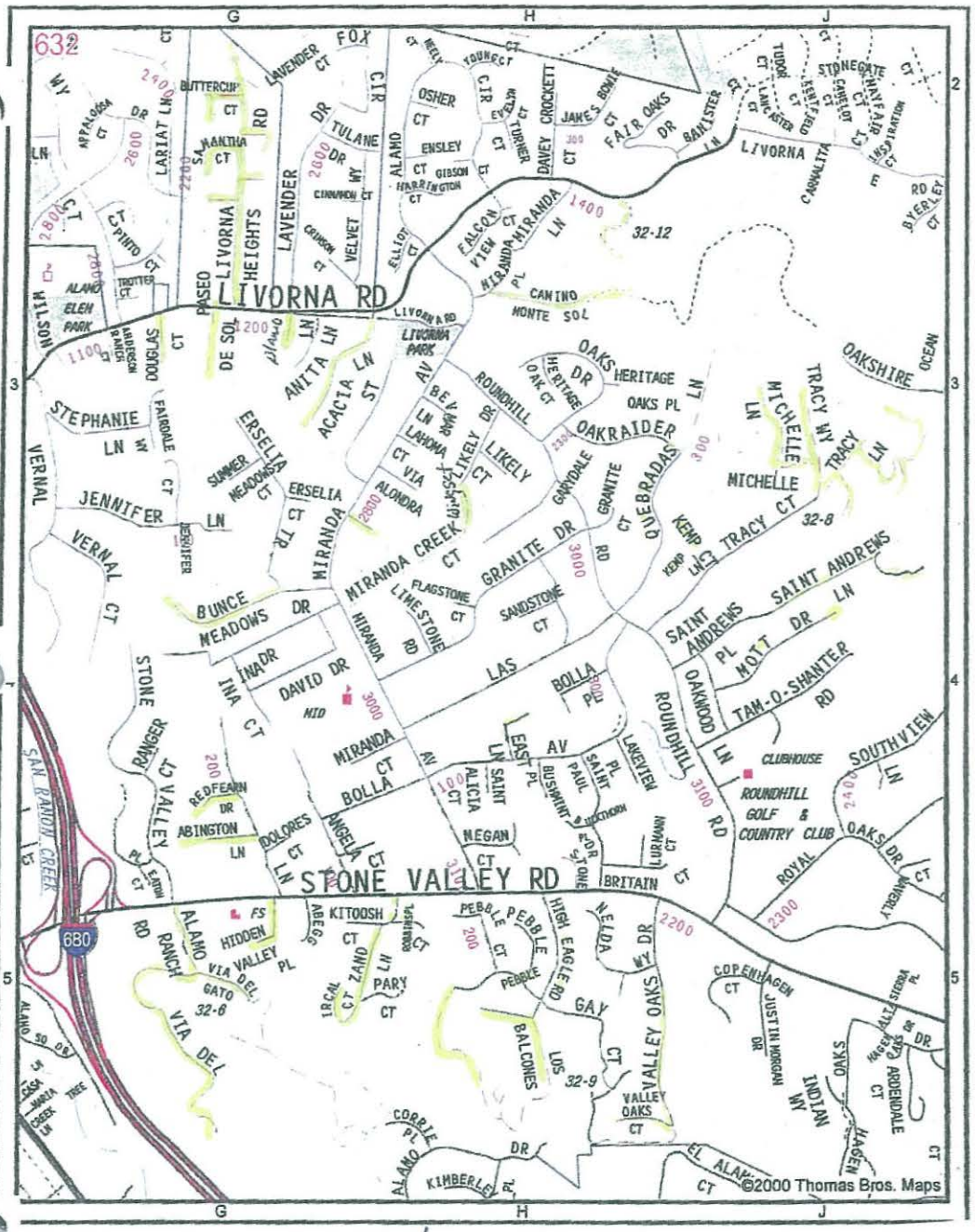
632
LIVORNA RD
STONE VALLEY RD
MIRANDA CREEK
MIRANDA RD
GRANITE DR
QUEBRADAS
OAKRAIDER
OAKS HERITAGE
ROUNDHILL
ROUNDHILL GOLF & COUNTRY CLUB
CLUBHOUSE
SAINT ANDREWS
MOTT DR
TAM-O-SHANTER RD
SOUTHVIEW
LAS BOLLA
BOLLA
DAVID DR
MEADOWS DR
STONE VALLEY
RANGER
ALAMO
VIA DEL
VALLEY OAKS
ROYAL OAKS DR
SAN RAMON CREEK
680
©2000 Thomas Bros. Maps

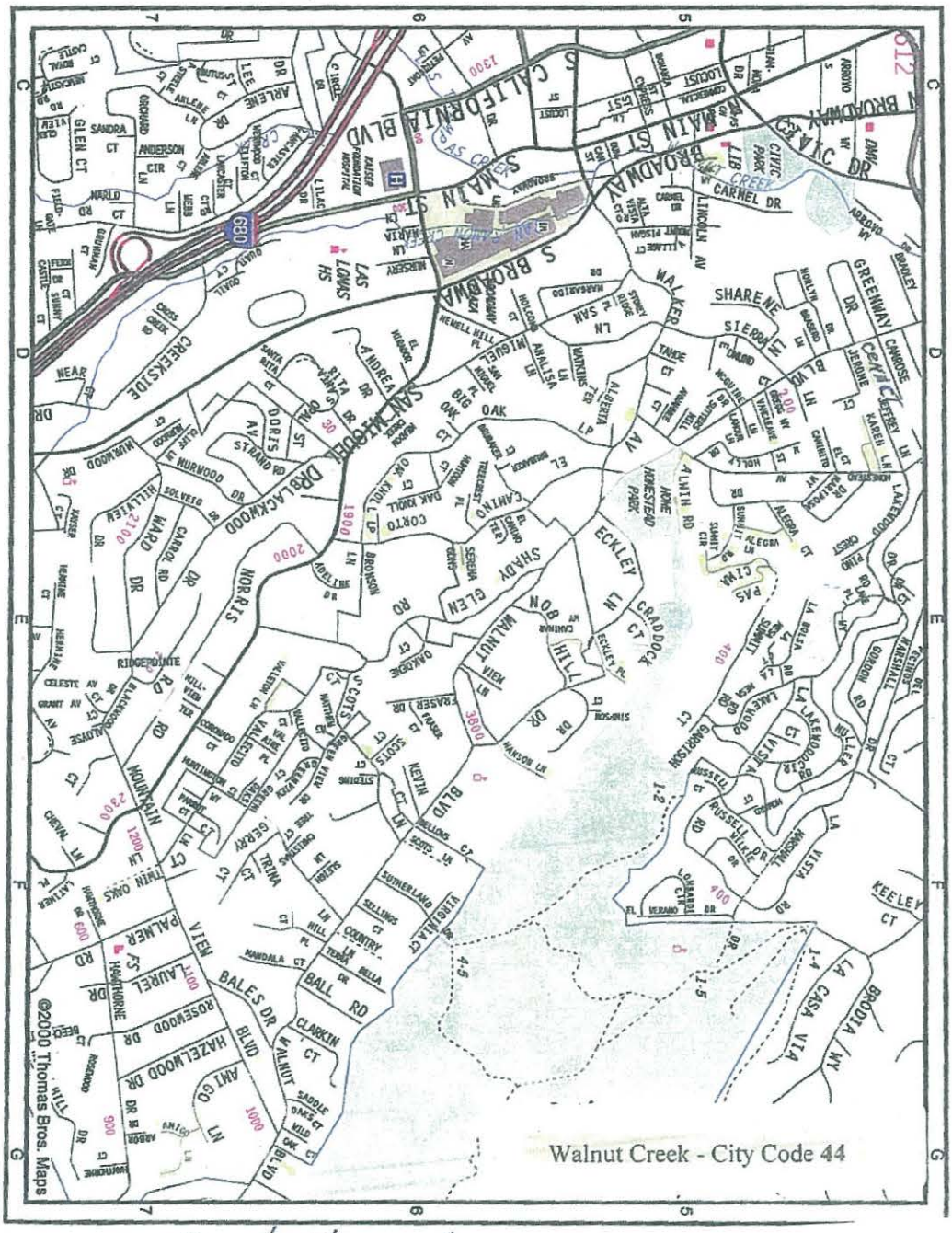
Walnut Creek - City Code 44
©2000 Thomas Bros. Maps
S CALIFORNIA BLVD
S MAIN ST
S BROADWAY
N BROADWAY
CARMEL DR
CIVIC DR
GREENWAY
SHARENE
WALKER
ECKLEY LN
CADDOCK CT
SHADY GLEN RD
BALES DR
BALL RD
CLARKIN CT
HAZELWOOD DR
ROSEWOOD DR
LAUREL DR
PALMER RD
MOUNTAIN VIEW
NORRIS CANYON RD
BLACKWOOD DR
CREEKSIDE DR
SAN MIGUEL DR
LAS LOMAS
BIG OAK
LAKEWOOD DR
LA CASA VIA
BRODIA WY
KEELEY CT
ANDREA DR
RITA DR
DORIS AV
ANDERSON
ABILENE DR
SANDRA
GLEN CT
680

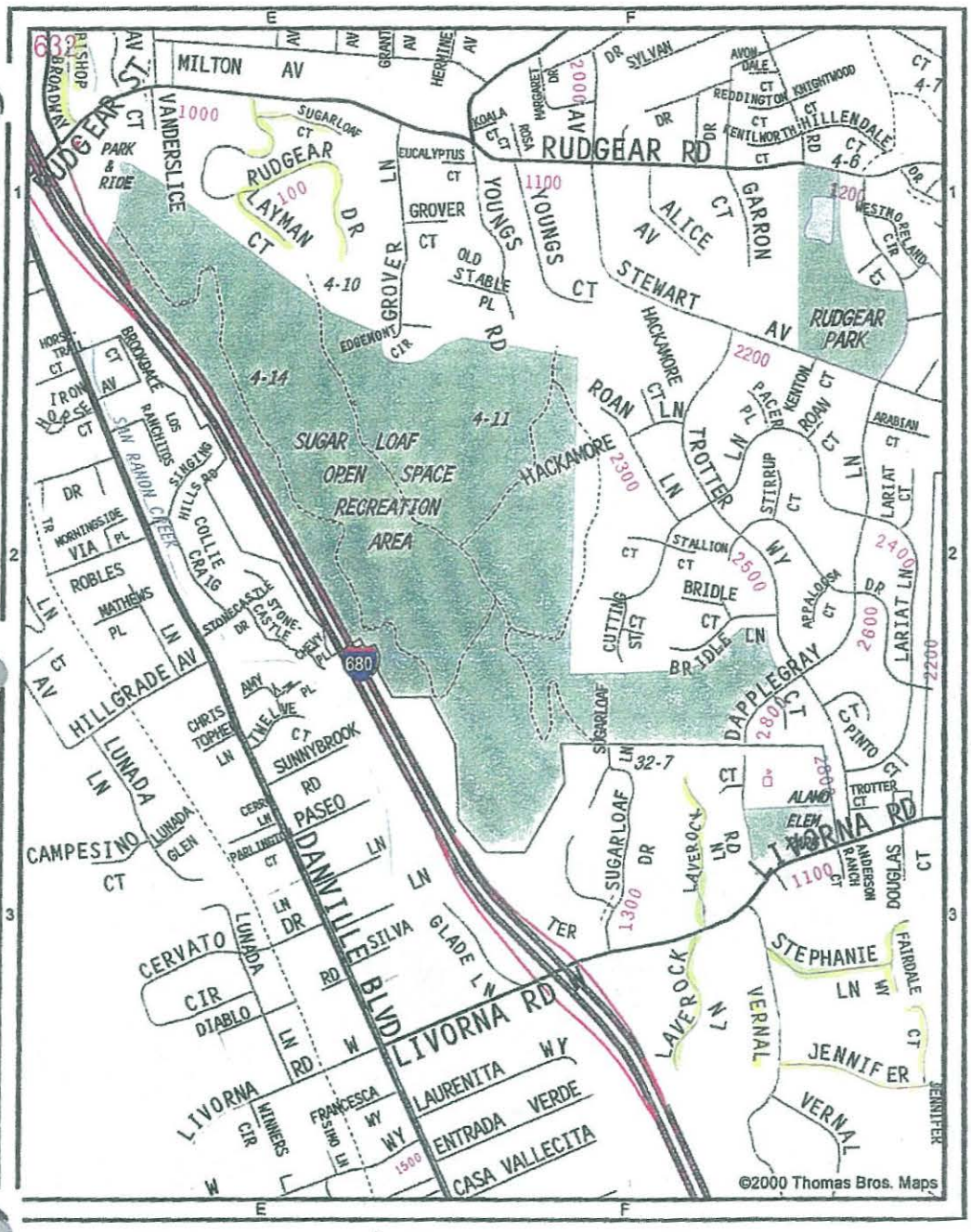
RUDGEAR ST
MILTON AV
VANDERSLICE
RUDGEAR RD
RUDGEAR LN
LAYMAN CT
GROVER LN
GROVER CT
OLD STABLE PL
YOUNGS CT
ALICE AV
GARRON CT
STEWART AV
HACKAMORE RD
ROAN LN
TROTTER LN
STIRRUP CT
STALLION CT
BRIDLE CT
BRIDLE LN
CUTTING ST
APPALOOSA CT
DAPPLEGRAY ST
LARIAT LN
PINTO CT
RUDGEAR PARK
SUGAR LOAF OPEN SPACE RECREATION AREA
SUGARLOAF LN
SUGARLOAF DR
LAVEROCK LN
LIVORNA RD
STEPHANIE LN
VERNAL LN
JENNIFER
DANVILLE BLVD
HILLGRADE AV
LUNADA LN
CAMPESINO CT
CERVATO CIR
DIABLO LN
LIVORNA RD
LAURENITA WY
ENTRADA VERDE
CASA VALLECITA
SUNNYBROOK RD
PASEO
SILVA GLADE LN
ROBLES
SAN RAMON CREEK
680
©2000 Thomas Bros. Maps

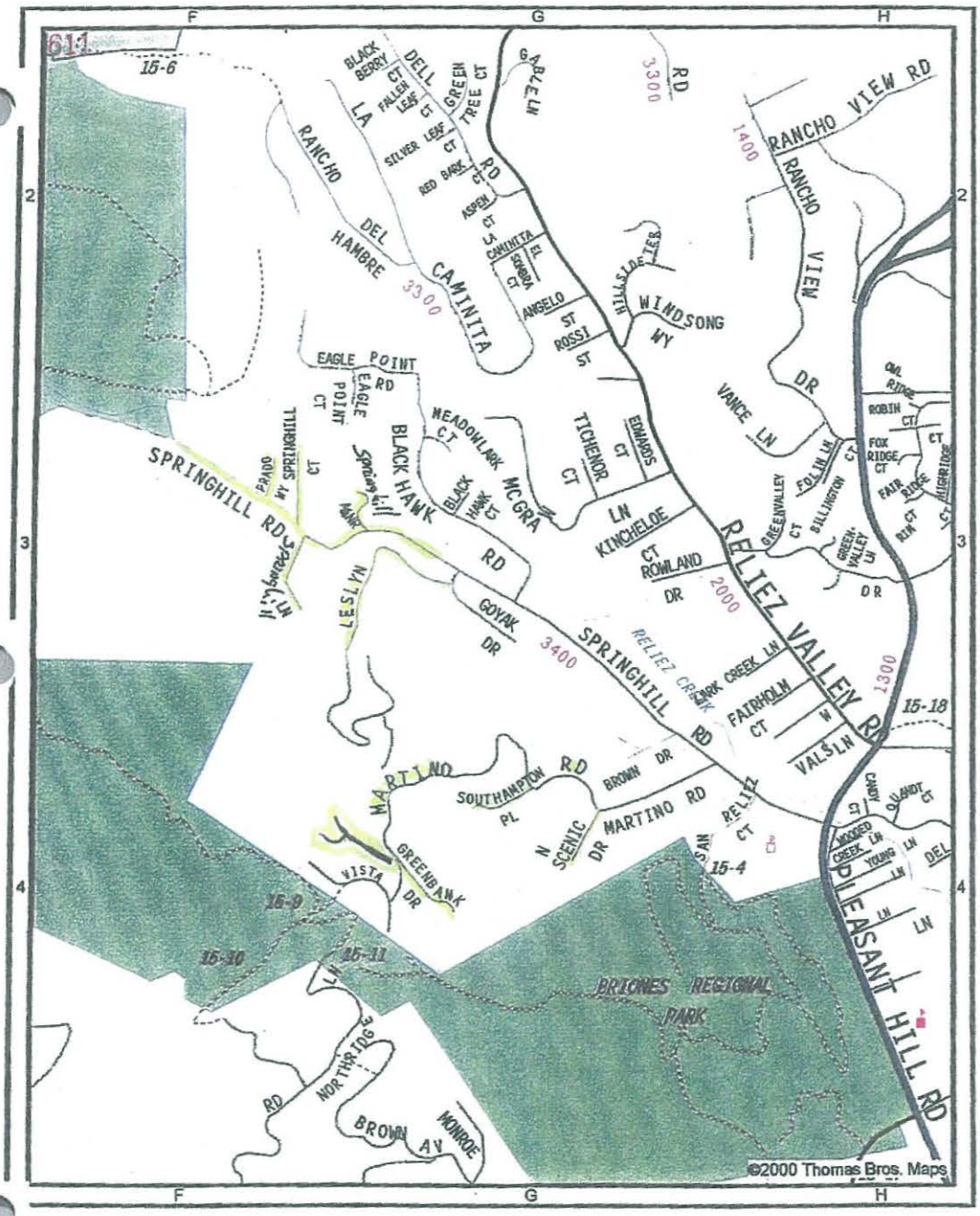
F
G
H
2
3
4
15-6
15-18
15-4
15-9
15-30
15-11
BLACK BERRY CT
FALLEN LEAF CT
DELL
GREEN TREE CT
SILVER LEAF CT
RED BARK CT
ASPEN CT
LA
RANCHO
DEL
HAMBRE
CAMINITA
EL CAMINITA
GOMBA CT
ANGELO ST
ROSSI ST
ARLEN
3300
1400
RANCHO VIEW RD
RANCHO VIEW DR
HILLSIDE TER
WINDSONG WY
VANCE LN
EAGLE POINT RD
EAGLE POINT CT
SPRINGHILL RD
PRADO WY
SPRINGHILL CT
BLACK HAWK
MEADOWLARK CT
BLACK HAWK CT
MCGRA
TICHENOR CT
EDWARDS CT
LN
KINCHELOE CT
ROWLAND DR
2000
RELIEZ VALLEY RD
GREENVALLEY CT
FOLIN LN
BILLINGTON CT
GREEN VALLEY LN
DR
OAK RIDGE
ROBIN CT
FOX RIDGE CT
FAIR RIDGE CT
RIM CT
HIGHRIDGE CT
LESLYN
GOYAK DR
3400
SPRINGHILL RD
RELIEZ CREEK
CREEK LN
FAIRHOLM CT
W
VALS LN
1300
MARTINO
SOUTHAMPTON RD
PL
BROWN DR
MARTINO RD
N SCENIC DR
SAN RELIZ CT
GREENBANK
VISTA DR
CANDY CT
QUANDT CT
WOODED CREEK LN
YOUNG LN
DEL
LN
PLEASANT HILL RD
BRIONES REGIONAL PARK
NORTHRIDGE RD
BROWN AV
MONROE
©2000 Thomas Bros. Maps

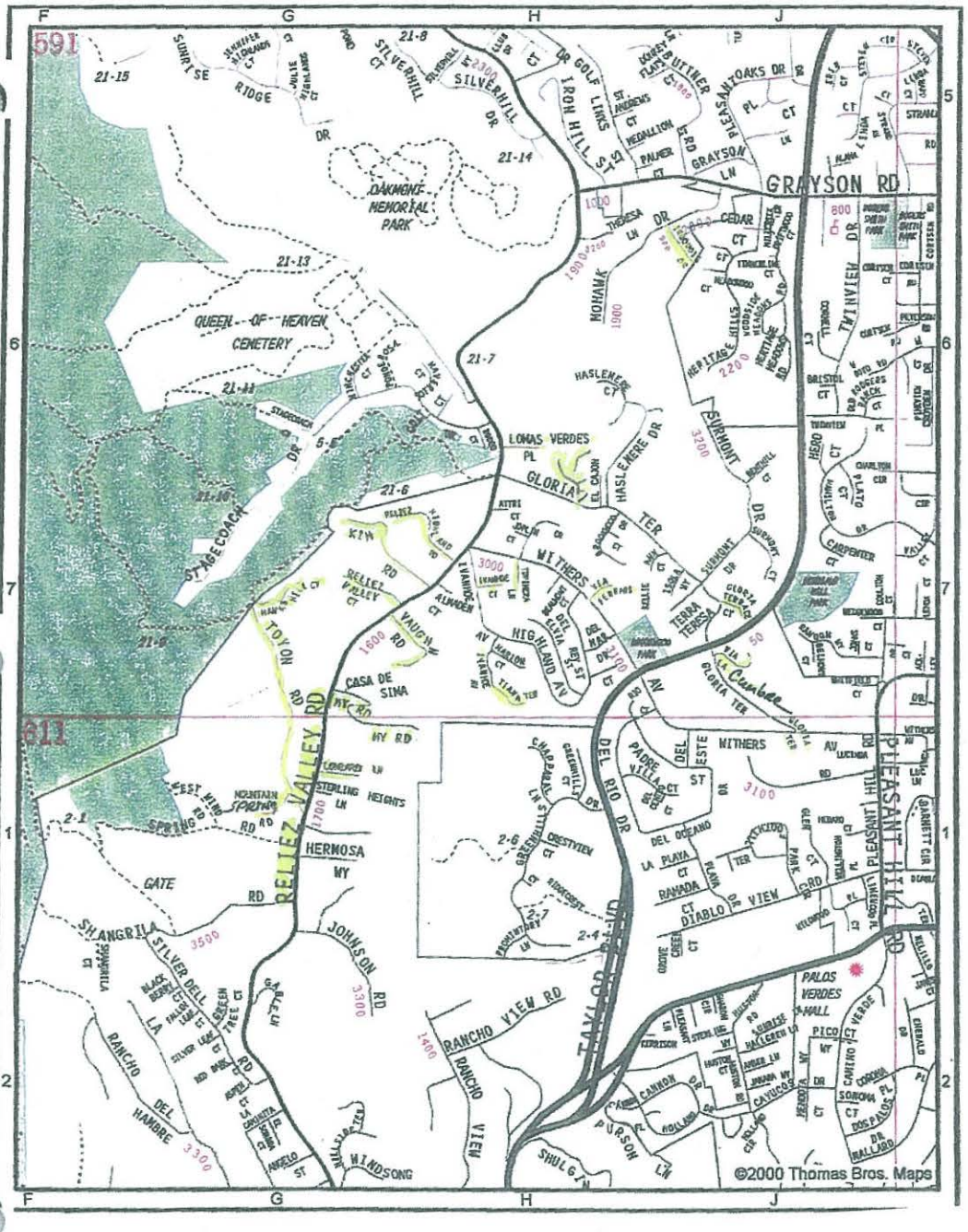
591
611
GRAYSON RD
OAKMONT MEMORIAL PARK
QUEEN OF HEAVEN CEMETERY
STAGECOACH DR
RELLEZ VALLEY RD
TOYON RD
CASA DE SINA
HERMOSA
JOHNSON RD
RANCHO VIEW RD
TAYLOR BLVD
DEL RIO DR
PLEASANT HILL RD
WITHERS AV
GLORIA TER
LOMAS VERDES PL
HASLEMERE DR
SUMMIT DR
MOHAWK DR
SILVERHILL DR
IRON HILL
GOLF LINKS
PLEASANT OAKS DR
PALOS VERDES MALL
©2000 Thomas Bros. Maps

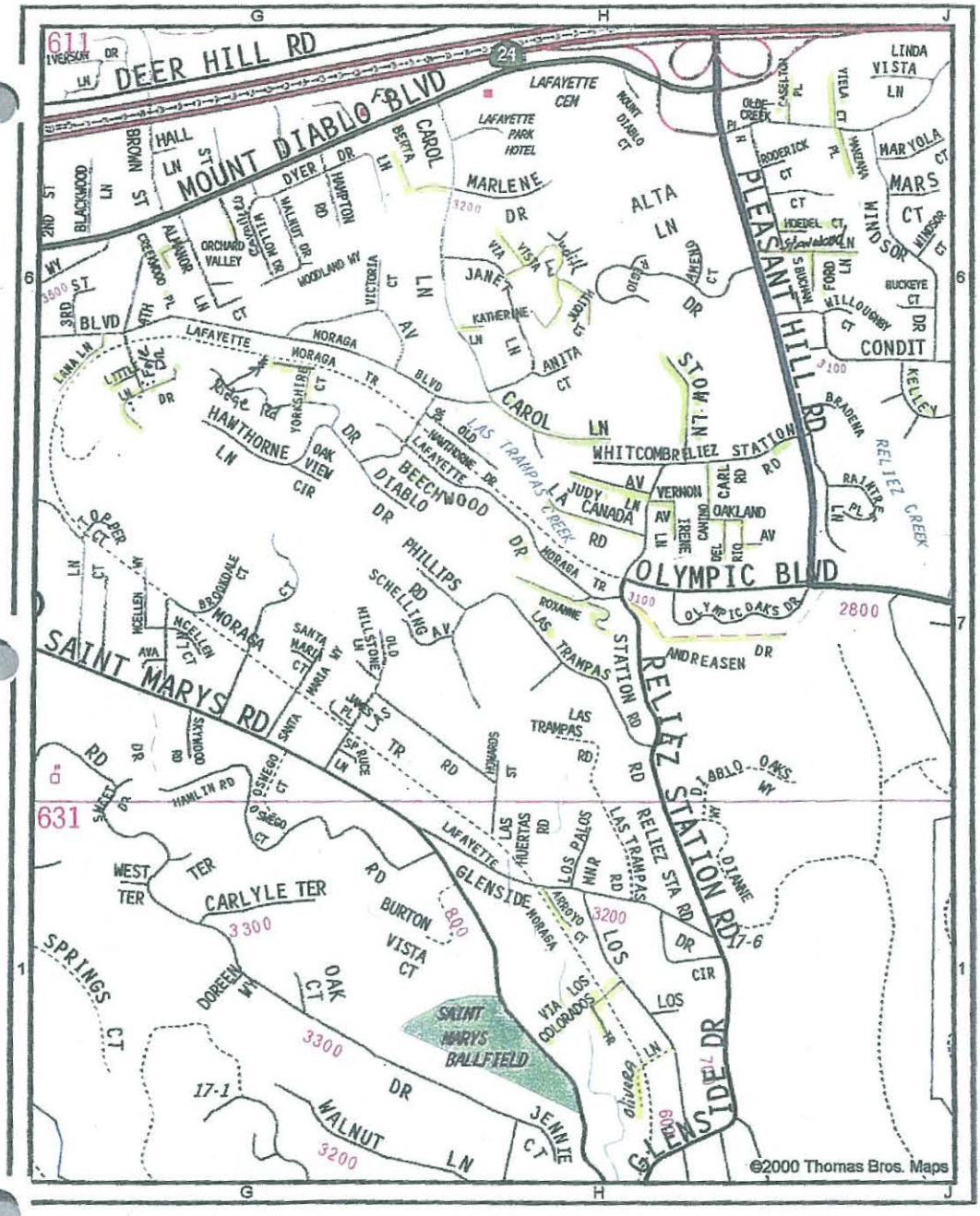
DEER HILL RD
MOUNT DIABLO BLVD
PLEASANT HILL RD
OLYMPIC BLVD
SAINT MARYS RD
RELIEZ STATION RD
GLENSIDE DR
LAFAYETTE CEM
LAFAYETTE PARK HOTEL
MARLENE DR
ALTA LN
CAROL LN
WHITCOMB
RELIEZ STATION
LA CANADA
BEECHWOOD DR
HAWTHORNE LN
PHILLIPS RD
SCHELLING AV
MORAGA
LAS TRAMPAS RD
ANDREASEN DR
CARLYLE TER
BURTON VISTA CT
SAINT MARYS BALLFIELD
WALNUT LN
JENNIE CT
©2000 Thomas Bros. Maps

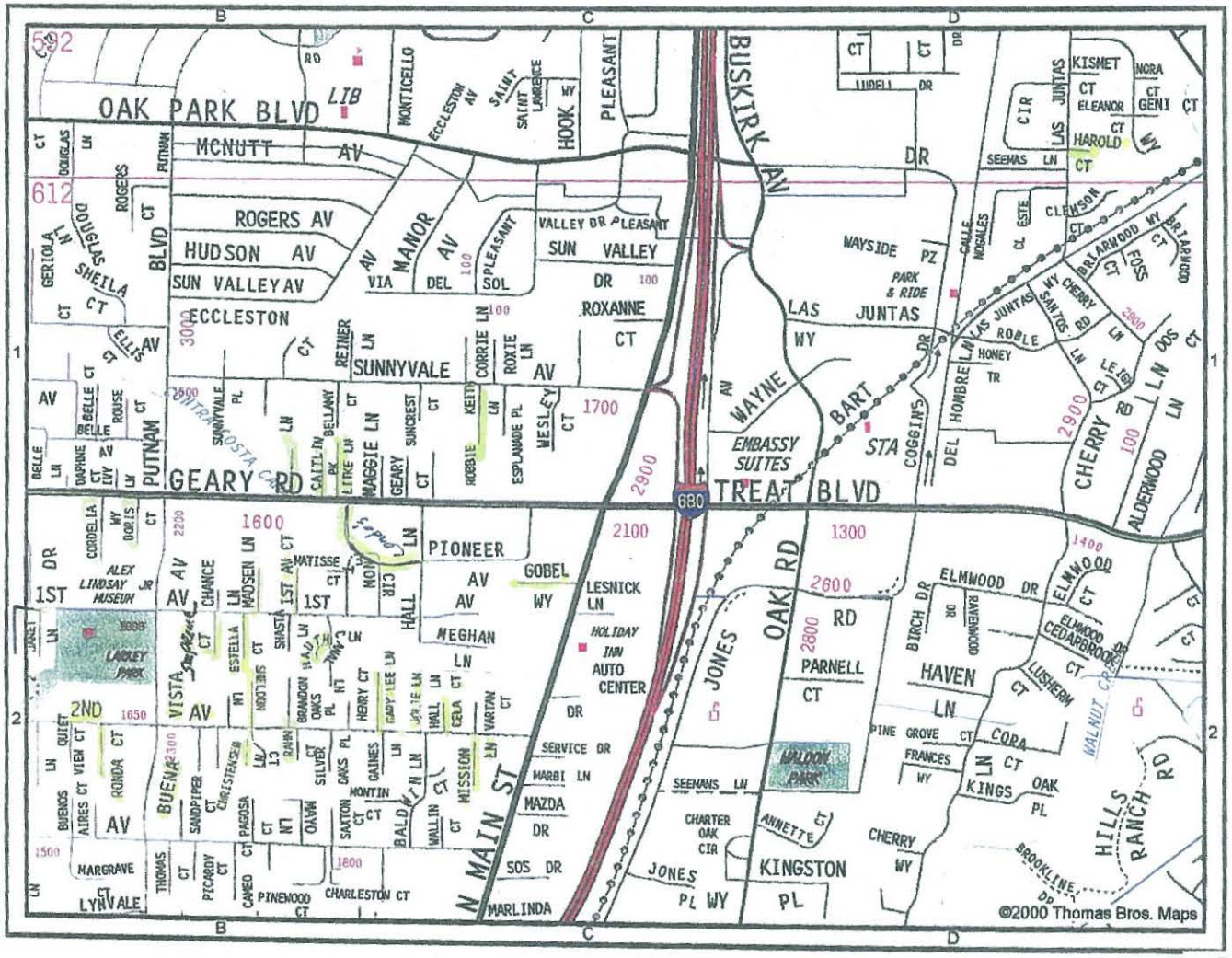
OAK PARK BLVD
MCNUTT AV
ROGERS AV
HUDSON AV
SUN VALLEY AV
ECCLESTON
SUNNYVALE
GEARY RD
PUTNAM
BUSKIRK AV
MANOR AV
VIA DEL SOL
SUN VALLEY DR
ROXANNE CT
LAS JUNTAS
WAYNE
BART STA
EMBASSY SUITES
TREAT BLVD
680
CHERRY RD
ALDERWOOD
PIONEER
GOBEL WY
LESNICK LN
HOLIDAY INN AUTO CENTER
MEGHAN LN
1ST
2ND
VISTA AV
BUENA AV
N MAIN ST
MARLINDA
LYNVALE
MARGRAVE
PINEWOOD CT
CHARLESTON CT
JONES
OAK RD
PARNELL CT
HAVEN LN
ELMWOOD DR
ELMWOOD CT
CEDARBROOK
LUSHERN
WALNUT CREEK
HILLS RANCH RD
KINGSTON PL
CHARTER OAK CIR
ANNETTE CT
SEEMANS LN
WALDORF PARK
BROOKLINE DR
KISMET CT
ELEANOR CT
HAROLD WY
SEEMAS LN
WAYSIDE PZ
PARK & RIDE
CLEMSON CT
BRIARWOOD WY
FOSS CT
CHERRY WY
HONEY TR
DEL HOMBRE LN
COGGINS DR
LUDELL DR
ALEX LINDSAY JR MUSEUM
LADEY PARK
©2000 Thomas Bros. Maps

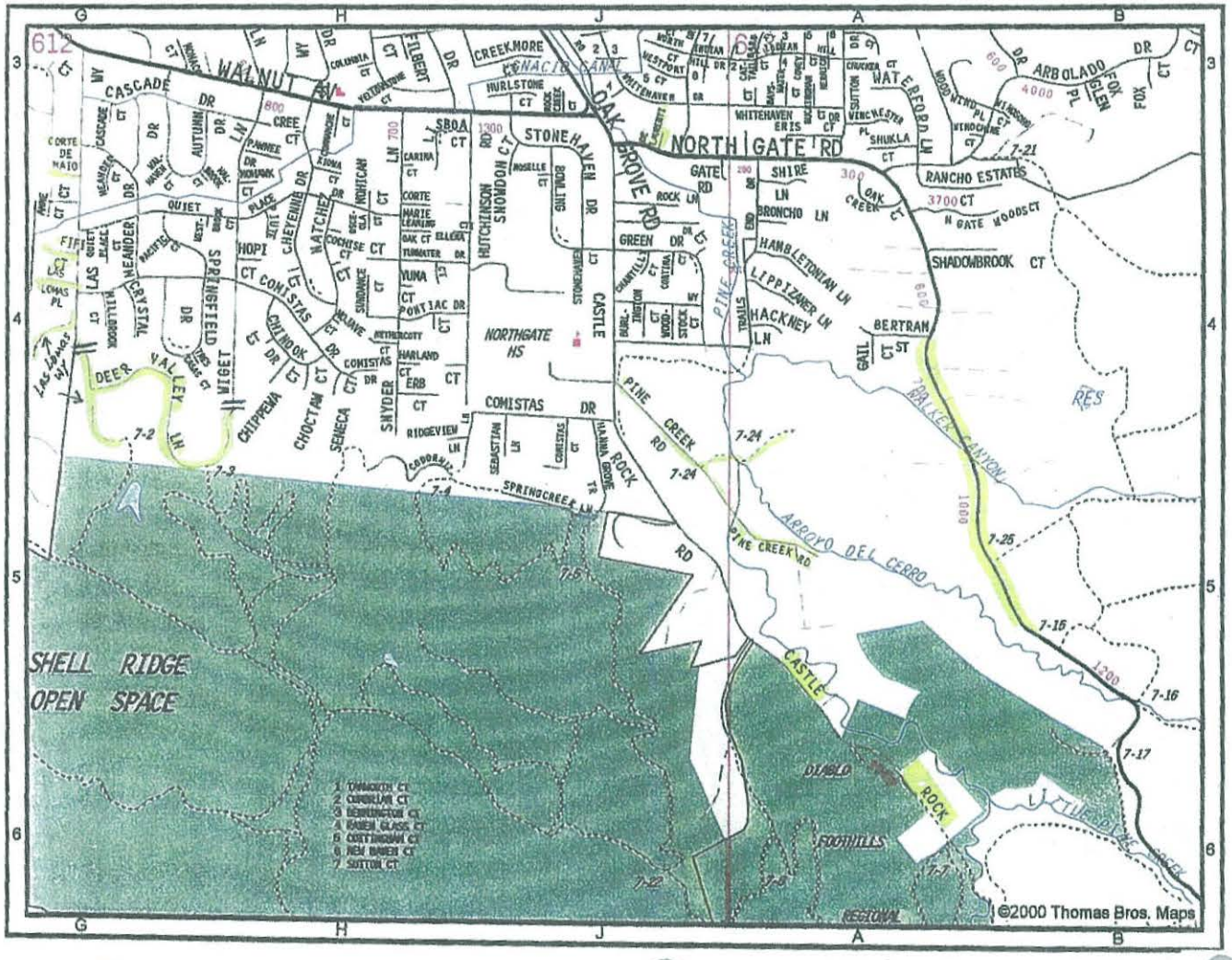
WALNUT AV
OAK GROVE RD
NORTH GATE RD
CREEKMORE
HURLSTONE
STONEHAVEN DR
HUTCHINSON
SNOWDOON CT
CASTLE
NORTHGATE HS
COMISTAS DR
PINE CREEK RD
ROCK
SPRINGCREEK LN
ARROYO DEL CERRO
WALKER CANYON
RANCHO ESTATES
SHADOWBROOK CT
HACKNEY LN
LIPPIZANER LN
HAMBLETONIAN LN
BRONCHO LN
GREEN DR
WHITEHAVEN
WATERFORD LN
ARBOLADO
CASCADE
SHELL RIDGE
OPEN SPACE
DIABLO
FOOTHILLS
REGIONAL
©2000 Thomas Bros. Maps

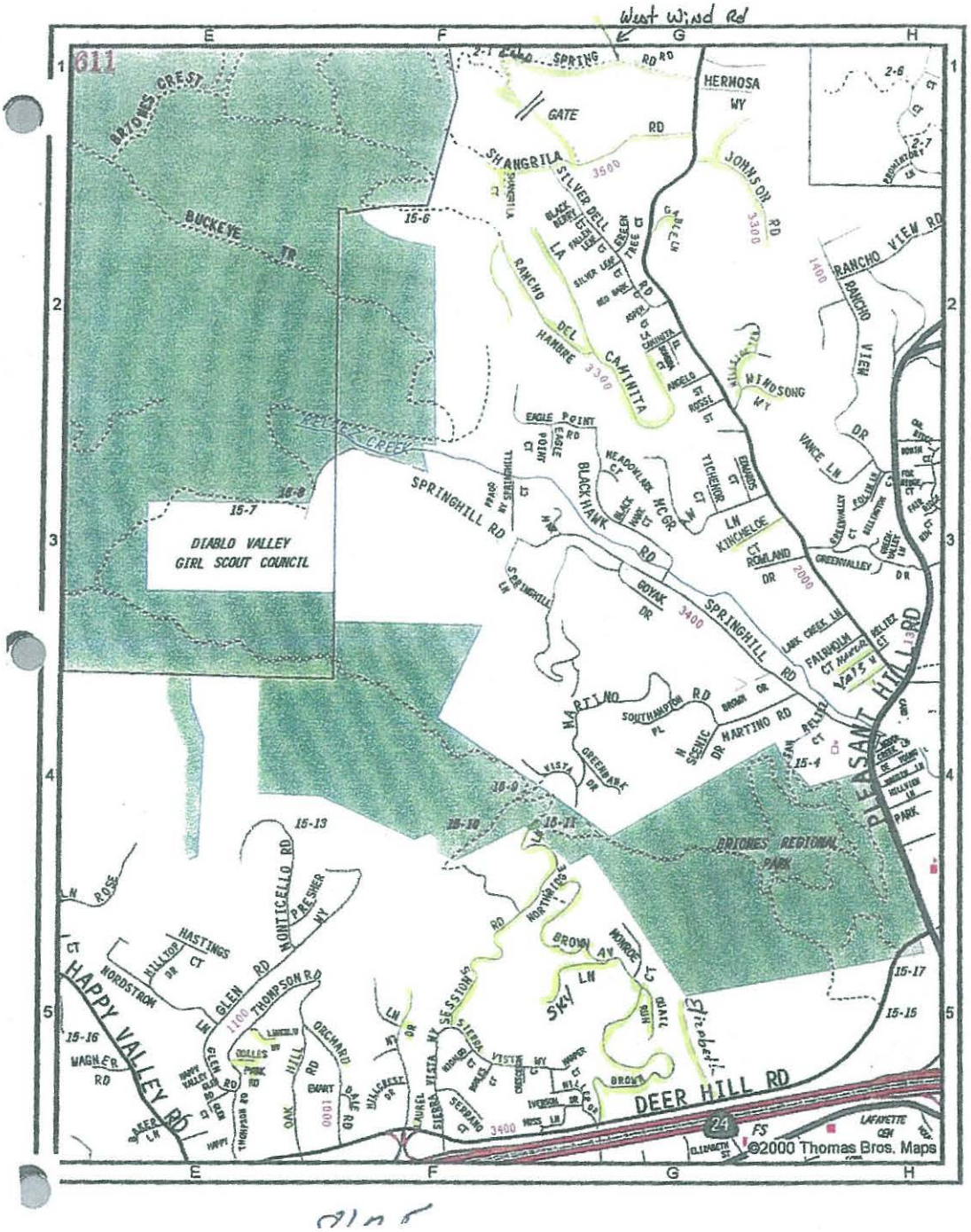
West Wind Rd
611
BRIONES CREST
BUCKEYE TR
DIABLO VALLEY
GIRL SCOUT COUNCIL
HERMOSA WY
GATE RD
SHANGRILA
SILVER DELL
JOHNSON RD
RANCHO VIEW RD
RANCHO DEL CAMINITA
WINDSONG WY
VANCE LN
SPRINGHILL RD
BLACK HAWK RD
KINCHELOE LN
ROWLAND DR
GOYAK DR
FAIRHOLM CT
HARTINO RD
SOUTHAMPTON RD
SCENIC DR
PLEASANT HILL RD
BRIONES REGIONAL PARK
MONTICELLO RD
HAPPY VALLEY RD
GLEN RD
THOMPSON RD
DEER HILL RD
©2000 Thomas Bros. Maps

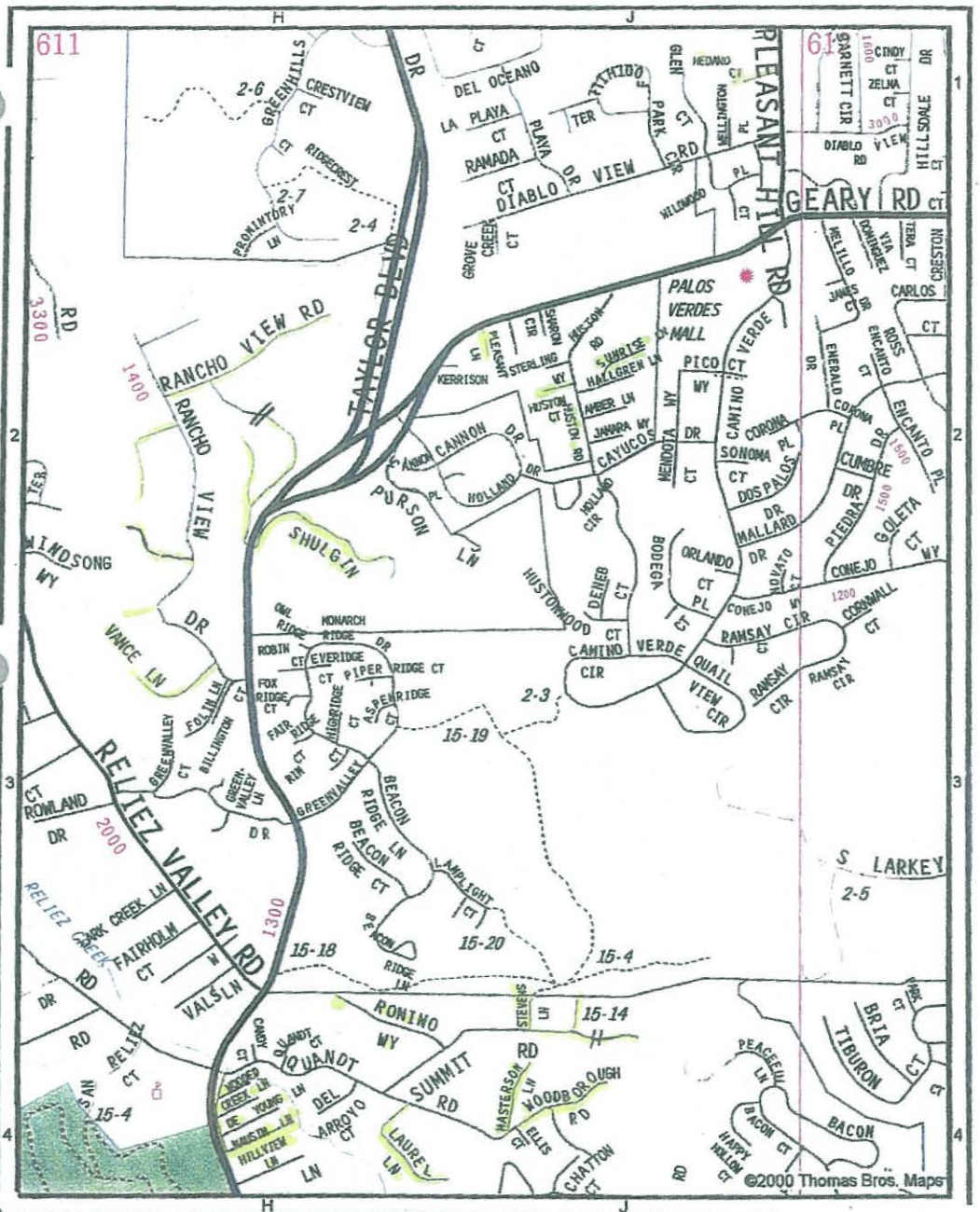
611
611
H
J
1
2
3
4
GREENHILLS
CRESTVIEW
RIDGECREST
PROMINTORY
2-6
2-7
2-4
DEL OCEANO
LA PLAYA
RAMADA
DIABLO VIEW
GROVE CREEK
PLAYA
TER
PARK
GLEN
HEDWIG
WELLINGTON
WILLOWOOD
PLEASANT HILL RD
GEARY RD
GARNETT CIR
CINDY
ZELNA
DIABLO
HILLSDALE
VIEW
MELLILLO
DOMINGUEZ
VIA
TERRA
CRESTON
CARLOS
JAMES
ROSS
ENCANTO
EMERALD
CORONA
CUMBRE
PIEDRA
GOLETA
CONEJO
CORNWALL
RANSAY
CIR
QUAIL
VIEW
CIR
ORLANDO
NOVATO
MALLARD
DOS PALOS
SONOMA
CORONA
CAMINO VERDE
PICO
PALOS VERDES MALL
MENDOTA
BODEGA
DENEB
HUSTONWOOD
CAMINO VERDE
CIR
15
2-3
15-19
TAYLOR BLVD
RANCHO VIEW RD
RANCHO
VIEW
3300
1400
SHULGIN
PURSON LN
CANNON
HOLLAND
CAYUCOS
JAMARA
AMBER LN
HALLGREN LN
SUNRISE
STERLING
SHARON
HELTON
PLEASANT
KERRISON
HUSTON
WINDSONG
WY
VANCE LN
FOLIN LN
OWL RIDGE
MONARCH RIDGE
ROBIN
EVERIDGE
PIPER RIDGE
FOX RIDGE
ASPEN RIDGE
FAIR RIDGE
RIDGE
GREENVALLEY
GREEN-VALLEY LN
BILLINGTON
BEACON RIDGE LN
BEACON RIDGE CT
LAMPLIGHT
RELIEZ VALLEY RD
ROWLAND
DR
2000
1300
RELIEZ CREEK
CLARK CREEK LN
FAIRHOLM
VALS LN
RELIEZ
RD
15-18
15-20
15-4
S LARKEY
2-5
RONINO
WY
STEVENS
15-14
QUANDT
CANDY
SUMMIT RD
MASTERSON
WOODBOROUGH
ELLIS
RD
DEL ARROYO
LAUREL
LN
CHATTON
CT
PEACEFUL
BACON
HAPPY HOLLOW
TIBURON
BRIA
PARK
SAN
15-4
©2000 Thomas Bros. Maps